


## 7. 發展項目的鳥瞰照片 AERIAL PHOTOGRAPH OF THE DEVELOPMENT




摘錄自地政總署測繪處於2024年3月8日在北角6,000呎飛行高度拍攝之鳥瞰照片，編號為E218809C。  
Adopted from part of the aerial photograph taken by the Survey and Mapping Office of Lands Department at a flying height of 6,000 feet in North Point. Photo No. E218809C, dated 8th March 2024.

備註：因技術性問題，此鳥瞰照片所顯示的範圍超過《一手住宅物業銷售條例》的規定。  
Note: Due to technical reasons, this aerial photograph has shown more than the area required under the Residential Properties (First-hand Sales) Ordinance.

● 發展項目的位置  
Location of the development

航空照片由香港地理數據站提供，香港特別行政區政府為知識產權擁有人。  
The Aerial Photo is provided by the Hong Kong GeoData Store and intellectual property rights are owned by the Government of the HKSAR.

## 7. 發展項目的鳥瞰照片 AERIAL PHOTOGRAPH OF THE DEVELOPMENT



鳥瞰照片並不覆蓋本空白範圍。  
This blank area falls outside the coverage of the aerial photograph.

摘錄自地政總署測繪處於2024年3月20日在北角2,000呎飛行高度拍攝之鳥瞰照片，編號為E221190C。  
Adopted from part of the aerial photograph taken by the Survey and Mapping Office of Lands Department at a flying height of 2,000 feet in North Point. Photo No. E221190C, dated 20th March 2024.

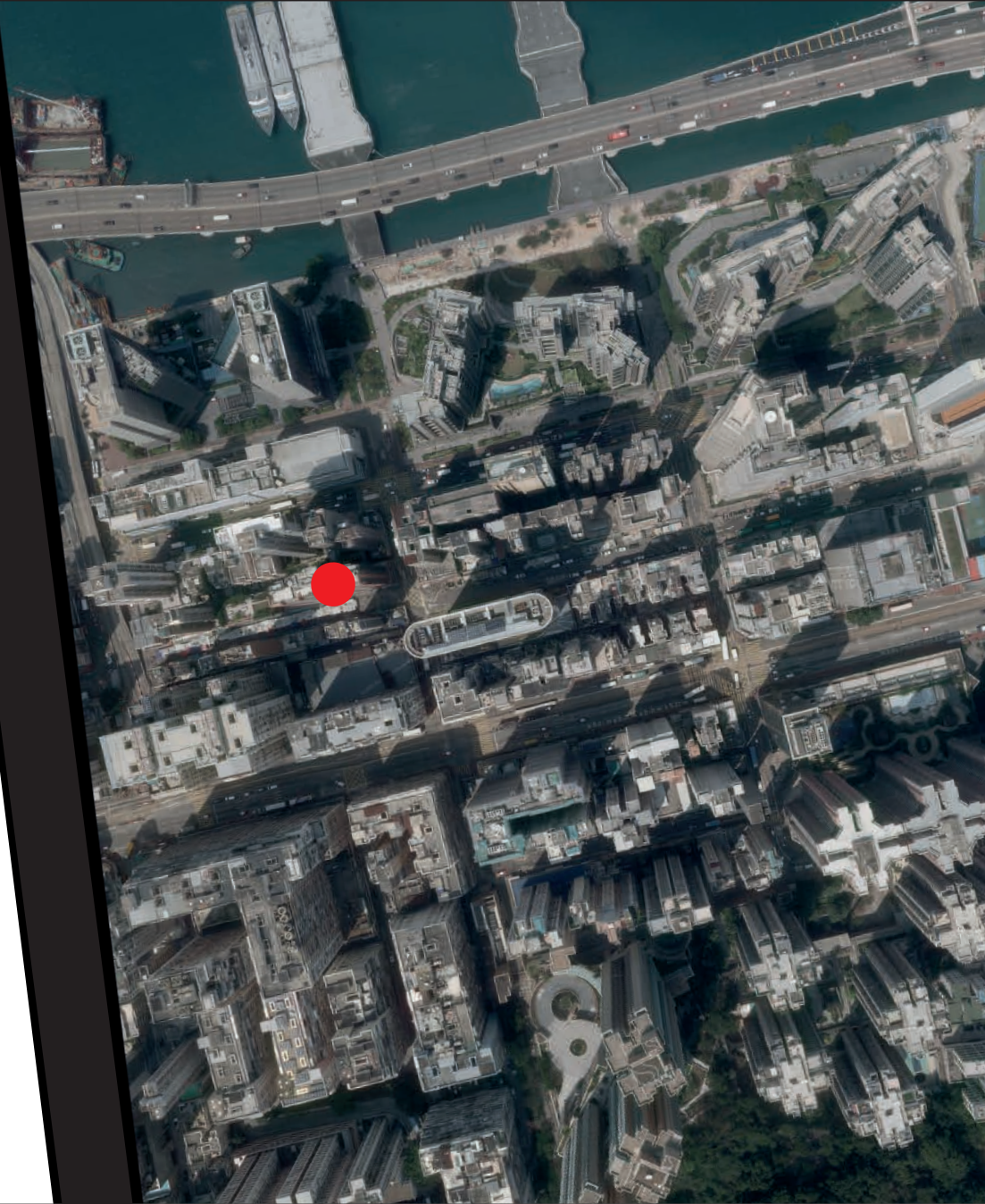
備註：因技術性問題，此鳥瞰照片所顯示的範圍超過《一手住宅物業銷售條例》的規定。  
Note: Due to technical reasons, this aerial photograph has shown more than the area required under the Residential Properties (First-hand Sales) Ordinance.

● 發展項目的位置  
Location of the development

航空照片由香港地理數據站提供，香港特別行政區政府為知識產權擁有人。  
The Aerial Photo is provided by the Hong Kong GeoData Store and intellectual property rights are owned by the Government of the HKSAR.

## 7. 發展項目的鳥瞰照片 AERIAL PHOTOGRAPH OF THE DEVELOPMENT

鳥瞰照片並不覆蓋空白範圍  
This blank area falls outside the coverage of the aerial photograph.



摘錄自地政總署測繪處於2024年3月20日在北角2,000呎飛行高度拍攝之鳥瞰照片，編號為E221192C。  
Adopted from part of the aerial photograph taken by the Survey and Mapping Office of Lands Department at a flying height of 2,000 feet in North Point. Photo No. E221192C, dated 20th March 2024.

備註：因技術性問題，此鳥瞰照片所顯示的範圍超過《一手住宅物業銷售條例》的規定。  
Note: Due to technical reasons, this aerial photograph has shown more than the area required under the Residential Properties (First-hand Sales) Ordinance.

● 發展項目的位置  
Location of the development

航空照片由香港地理數據站提供，香港特別行政區政府為知識產權擁有人。  
The Aerial Photo is provided by the Hong Kong GeoData Store and intellectual property rights are owned by the Government of the HKSAR.