


7. AERIAL PHOTOGRAPH OF THE DEVELOPMENT

發展項目的鳥瞰照片



摘錄自地政總署測繪處於2024年8月7日在西灣河6,000呎飛行高度拍攝之鳥瞰照片，編號為E225771C。

Adopted from part of the aerial photograph taken by the Survey and Mapping Office of Lands Department at a flying height of 6,000 feet in Sai Wan Ho, Photo No. E225771C dated 7th August 2024.

備註：1. 因技術性問題，此鳥瞰照片所顯示的範圍超過《一手住宅物業銷售條例》的規定。
2. 賣方建議準買家到發展項目作實地考察，以對發展項目、其周邊地區環境及附近的公共設施有較佳了解。

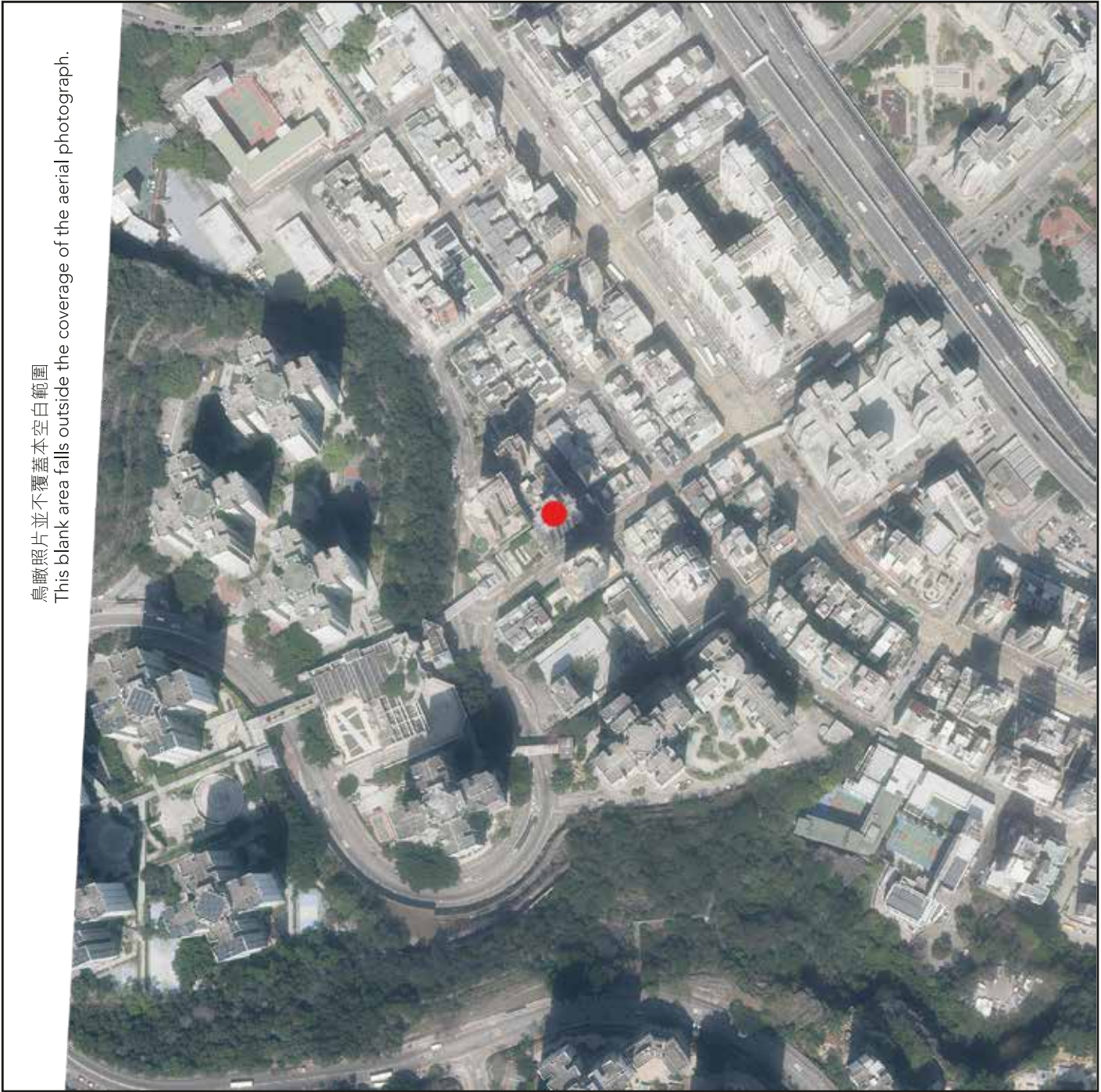
Notes: 1. Due to technical reasons, this aerial photograph has shown more than the area required under the Residential Properties (First-hand Sales) Ordinance.
2. The Vendor advises prospective purchasers to conduct an on-site visit for a better understanding of the Development, its surrounding environment and the public facilities nearby.

● 發展項目的位置
Location of the development

香港特別行政區政府地政總署測繪處 © 版權所有，未經許可，不得複製。
Survey and Mapping Office, Lands Department, The Government of HKSAR © Copyright reserved — reproduction by permission only.

7. AERIAL PHOTOGRAPH OF THE DEVELOPMENT

發展項目的鳥瞰照片



摘錄自地政總署測繪處於2025年3月22日在西灣河6,900呎飛行高度拍攝之鳥瞰照片，編號為E255689C。

Adopted from part of the aerial photograph taken by the Survey and Mapping Office of Lands Department at a flying height of 6,900 feet in Sai Wan Ho, Photo No. E255689C dated 22nd March 2025.

備註：1. 因技術性問題，此鳥瞰照片所顯示的範圍超過《一手住宅物業銷售條例》的規定。
2. 賣方建議準買家到發展項目作實地考察，以對發展項目、其周邊地區環境及附近的公共設施有較佳了解。


Notes: 1. Due to technical reasons, this aerial photograph has shown more than the area required under the Residential Properties (First-hand Sales) Ordinance.
2. The Vendor advises prospective purchasers to conduct an on-site visit for a better understanding of the Development, its surrounding environment and the public facilities nearby.

● 發展項目的位置
Location of the development

香港特別行政區政府地政總署測繪處 © 版權所有，未經許可，不得複製。
Survey and Mapping Office, Lands Department, The Government of HKSAR © Copyright reserved — reproduction by permission only.

7. AERIAL PHOTOGRAPH OF THE DEVELOPMENT

發展項目的鳥瞰照片



摘錄自地政總署測繪處於2025年3月22日在西灣河6,900呎飛行高度拍攝之鳥瞰照片，編號為E255690C。

Adopted from part of the aerial photograph taken by the Survey and Mapping Office of Lands Department at a flying height of 6,900 feet in Sai Wan Ho, Photo No. E255690C dated 22nd March 2025.

備註：1. 因技術性問題，此鳥瞰照片所顯示的範圍超過《一手住宅物業銷售條例》的規定。
2. 賣方建議準買家到發展項目作實地考察，以對發展項目、其周邊地區環境及附近的公共設施有較佳了解。

Notes: 1. Due to technical reasons, this aerial photograph has shown more than the area required under the Residential Properties (First-hand Sales) Ordinance.
2. The Vendor advises prospective purchasers to conduct an on-site visit for a better understanding of the Development, its surrounding environment and the public facilities nearby.

● 發展項目的位置
Location of the development

香港特別行政區政府地政總署測繪處 © 版權所有，未經許可，不得複製。

Survey and Mapping Office, Lands Department, The Government of HKSAR © Copyright reserved — reproduction by permission only.