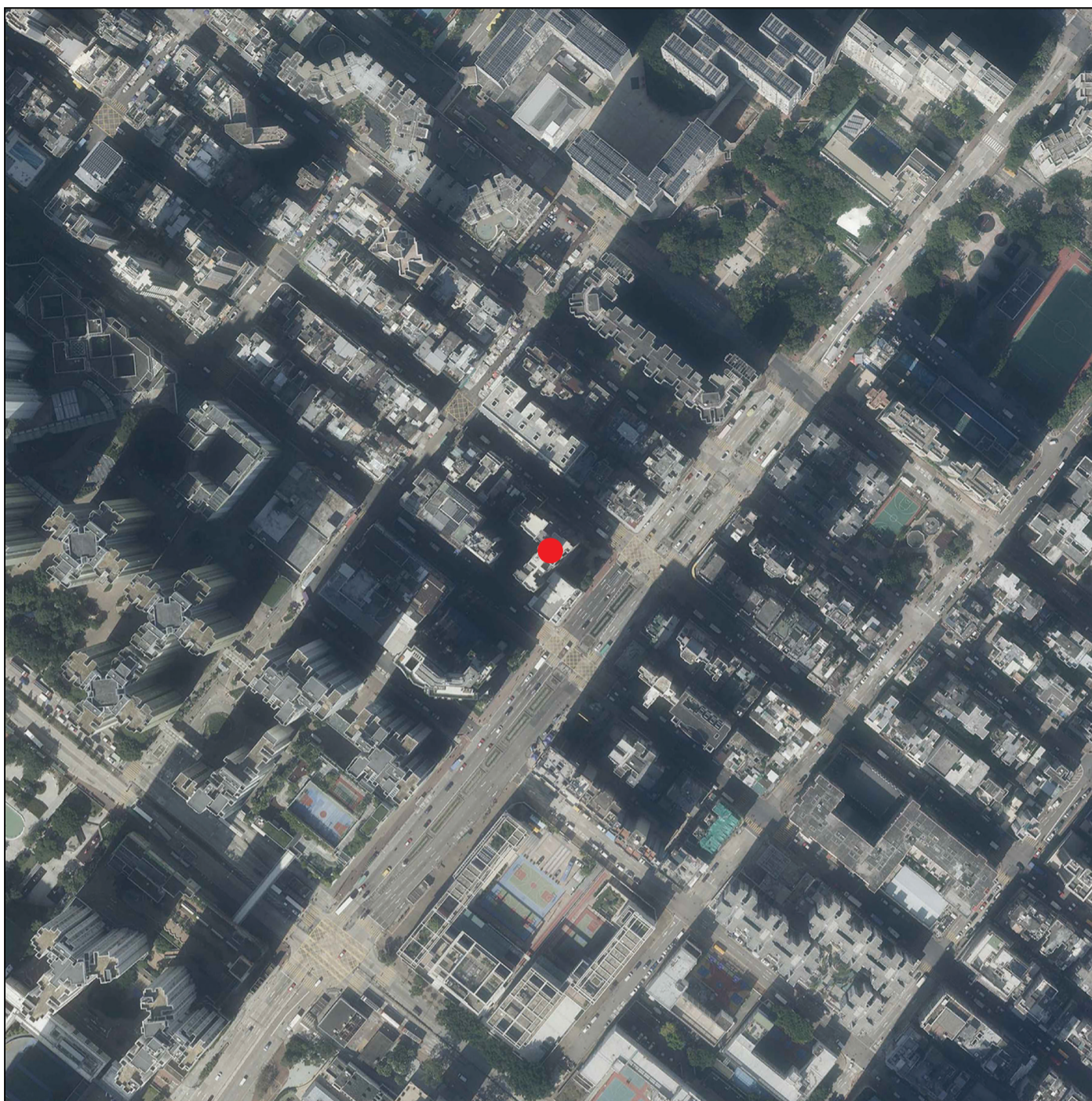


# 7 發展項目的鳥瞰照片 AERIAL PHOTOGRAPH OF THE DEVELOPMENT



 發展項目的位置  
Location of the Development


航空照片由空間數據共享平台提供，香港特別行政區政府為知識產權擁有人。  
The Aerial Photo is provided by the CSDI Portal and intellectual property rights are owned by the Government of the HKSAR.

摘錄自地政總署測繪處於2024年11月8日在蘇屋6,900呎的飛行高度拍攝之鳥瞰照片，編號為E242279C。  
Adopted from part of the aerial photograph taken by the Survey and Mapping Office of Lands Department at a flying height of 6,900 feet in So Uk, Photo No. E242279C, dated 8th November 2024.

備註：因技術性問題，此鳥瞰照片所顯示的範圍超過《一手住宅物業銷售條例》的規定。  
Note: Due to technical reasons, this aerial photograph has shown more than the area required under the Residential Properties (First-hand Sales) Ordinance.

# 7 發展項目的鳥瞰照片 AERIAL PHOTOGRAPH OF THE DEVELOPMENT



 發展項目的位置  
Location of the Development

航空照片由空間數據共享平台提供，香港特別行政區政府為知識產權擁有人。  
The Aerial Photo is provided by the CSDI Portal and intellectual property rights are owned by the Government of the HKSAR.


摘錄自地政總署測繪處於2025年9月13日在蘇屋6,900呎的飛行高度拍攝之鳥瞰照片，編號為E260172C。  
Adopted from part of the aerial photograph taken by the Survey and Mapping Office of Lands Department at a flying height of 6,900 feet in So Uk, Photo No. E260172C, dated 13th September 2025.


備註：因技術性問題，此鳥瞰照片所顯示的範圍超過《一手住宅物業銷售條例》的規定。  
Note: Due to technical reasons, this aerial photograph has shown more than the area required under the Residential Properties (First-hand Sales) Ordinance.

# 7 發展項目的鳥瞰照片 AERIAL PHOTOGRAPH OF THE DEVELOPMENT



鳥瞰照片並不覆蓋本空白範圍  
This blank area falls outside the coverage of the relevant aerial photograph



 發展項目的位置  
Location of the Development

航空照片由空間數據共享平台提供，香港特別行政區政府為知識產權擁有人。  
The Aerial Photo is provided by the CSDI Portal and intellectual property rights are owned by the Government of the HKSAR.

摘錄自地政總署測繪處於2025年9月13日在深水埗6,900呎的飛行高度拍攝之鳥瞰照片，編號為E260862C。  
Adopted from part of the aerial photograph taken by the Survey and Mapping Office of Lands Department at a flying height of 6,900 feet in Sham Shui Po, Photo No. E260862C, dated 13th September 2025.

備註：因技術性問題，此鳥瞰照片所顯示的範圍超過《一手住宅物業銷售條例》的規定。  
Note: Due to technical reasons, this aerial photograph has shown more than the area required under the Residential Properties (First-hand Sales) Ordinance.



● 發展項目的位置  
Location of the Development

航空照片由空間數據共享平台提供，香港特別行政區政府為知識產權擁有人。  
The Aerial Photo is provided by the CSDI Portal and intellectual property rights are owned by the Government of the HKSAR.

摘錄自地政總署測繪處於2025年9月13日在深水埗6,900呎的飛行高度拍攝之鳥瞰照片，編號為E260390C。  
Adopted from part of the aerial photograph taken by the Survey and Mapping Office of Lands Department at a flying height of 6,900 feet in Sham Shui Po, Photo No. E260390C, dated 13th September 2025.

備註：因技術性問題，此鳥瞰照片所顯示的範圍超過《一手住宅物業銷售條例》的規定。  
Note: Due to technical reasons, this aerial photograph has shown more than the area required under the Residential Properties (First-hand Sales) Ordinance.

# 7 發展項目的鳥瞰照片 AERIAL PHOTOGRAPH OF THE DEVELOPMENT

此版乃特意留白

This page is deliberately left in blank