



## 7. 期數的鳥瞰照片 AERIAL PHOTOGRAPH OF THE PHASE



航空照片由香港地理數據站提供，香港特別行政區政府為知識產權擁有人。  
The Aerial Photo is provided by the Hong Kong GeoData Store and intellectual property rights are owned by the Government of the HKSAR.

摘錄自地政總署測繪處於2017年4月29日在烏溪沙6,900呎飛行高度拍攝之鳥瞰照片，編號為E023497C。  
Adopted from part of the aerial photograph taken by the Survey and Mapping Office of Lands Department at a flying height 6,900 feet in Wu Kai Sha. Photo No. E023497C, dated 29th April 2017.

備註：因技術性問題，此鳥瞰照片所顯示的範圍超過《一手住宅物業銷售條例》的規定。  
Note: Due to technical reasons, this aerial photograph has shown the area more than that required under the Residential Properties (First-hand Sales) Ordinance.



關乎期數的鳥瞰照片  
並不覆蓋本空白範圍  
THIS BLANK AREA  
FALLS OUTSIDE  
THE COVERAGE OF  
AERIAL PHOTOGRAPH  
OF THE PHASE

航空照片由香港地理數據站提供，香港特別行政區政府為知識產權擁有人。  
The Aerial Photo is provided by the Hong Kong GeoData Store and intellectual property rights are owned by the Government of the HKSAR.

摘錄自地政總署測繪處於2021年1月19日在烏溪沙6,900呎飛行高度拍攝之鳥瞰照片，編號為E131539C。


Adopted from part of the aerial photograph taken by the Survey and Mapping Office of Lands Department at a flying height 6,900 feet in Wu Kai Sha. Photo No. E131539C, dated 19th January 2021.

備註：因技術性問題，此鳥瞰照片所顯示的範圍超過《一手住宅物業銷售條例》的規定。

Note : Due to technical reasons, this aerial photograph has shown the area more than that required under the Residential Properties (First-hand Sales) Ordinance.

7. 期數的鳥瞰照片  
AERIAL PHOTOGRAPH OF THE PHASE


關於期數的鳥瞰照片  
並不覆蓋本空白範圍  
THIS BLANK AREA  
FALLS OUTSIDE  
THE COVERAGE OF  
AERIAL PHOTOGRAPH  
OF THE PHASE



航空照片由香港地理數據站提供，香港特別行政區政府為知識產權擁有人。  
The Aerial Photo is provided by the Hong Kong GeoData Store and intellectual property rights are owned by the Government of the HKSAR.

摘錄自地政總署測繪處於2021年1月19日在烏溪沙6,900呎飛行高度拍攝之鳥瞰照片，編號為E131537C。  
Adopted from part of the aerial photograph taken by the Survey and Mapping Office of Lands Department at a flying height 6,900 feet in Wu Kai Sha. Photo No. E131537C, dated 19th January 2021.

備註：因技術性問題，此鳥瞰照片所顯示的範圍超過《一手住宅物業銷售條例》的規定。  
Note : Due to technical reasons, this aerial photograph has shown the area more than that required under the Residential Properties (First-hand Sales) Ordinance.



關於期數的鳥瞰照片  
並不覆蓋本空白範圍  
THIS BLANK AREA  
FALLS OUTSIDE  
THE COVERAGE  
OF AERIAL  
PHOTOGRAPH  
OF THE PHASE


航空照片由香港地理數據站提供，香港特別行政區政府為知識產權擁有人。  
The Aerial Photo is provided by the Hong Kong GeoData Store and intellectual property rights are owned by the Government of the HKSAR.

摘錄自地政總署測繪處於2021年1月19日在烏溪沙6,900呎飛行高度拍攝之鳥瞰照片，編號為E131068C。  
Adopted from part of the aerial photograph taken by the Survey and Mapping Office of Lands Department at a flying height 6,900 feet in Wu Kai Sha. Photo No. E131068C, dated 19th January 2021.

備註：因技術性問題，此鳥瞰照片所顯示的範圍超過《一手住宅物業銷售條例》的規定。  
Note: Due to technical reasons, this aerial photograph has shown the area more than that required under the Residential Properties (First-hand Sales) Ordinance.

## 7. 期數的鳥瞰照片 AERIAL PHOTOGRAPH OF THE PHASE

關於期數的鳥瞰照片  
並不覆蓋本空白範圍  
THIS BLANK AREA  
FALLS OUTSIDE  
THE COVERAGE OF  
AERIAL PHOTOGRAPH  
OF THE PHASE



航空照片由香港地理數據站提供，香港特別行政區政府為知識產權擁有人。  
The Aerial Photo is provided by the Hong Kong GeoData Store and intellectual property rights are owned by the Government of the HKSAR.

摘錄自地政總署測繪處於2021年1月19日在烏溪沙6,900呎飛行高度拍攝之鳥瞰照片，編號為E131066C。

Adopted from part of the aerial photograph taken by the Survey and Mapping Office of Lands Department at a flying height 6,900 feet in Wu Kai Sha. Photo No. E131066C, dated 19th January 2021.

備註：因技術性問題，此鳥瞰照片所顯示的範圍超過《一手住宅物業銷售條例》的規定。  
Note: Due to technical reasons, this aerial photograph has shown the area more than that required under the Residential Properties (First-hand Sales) Ordinance.