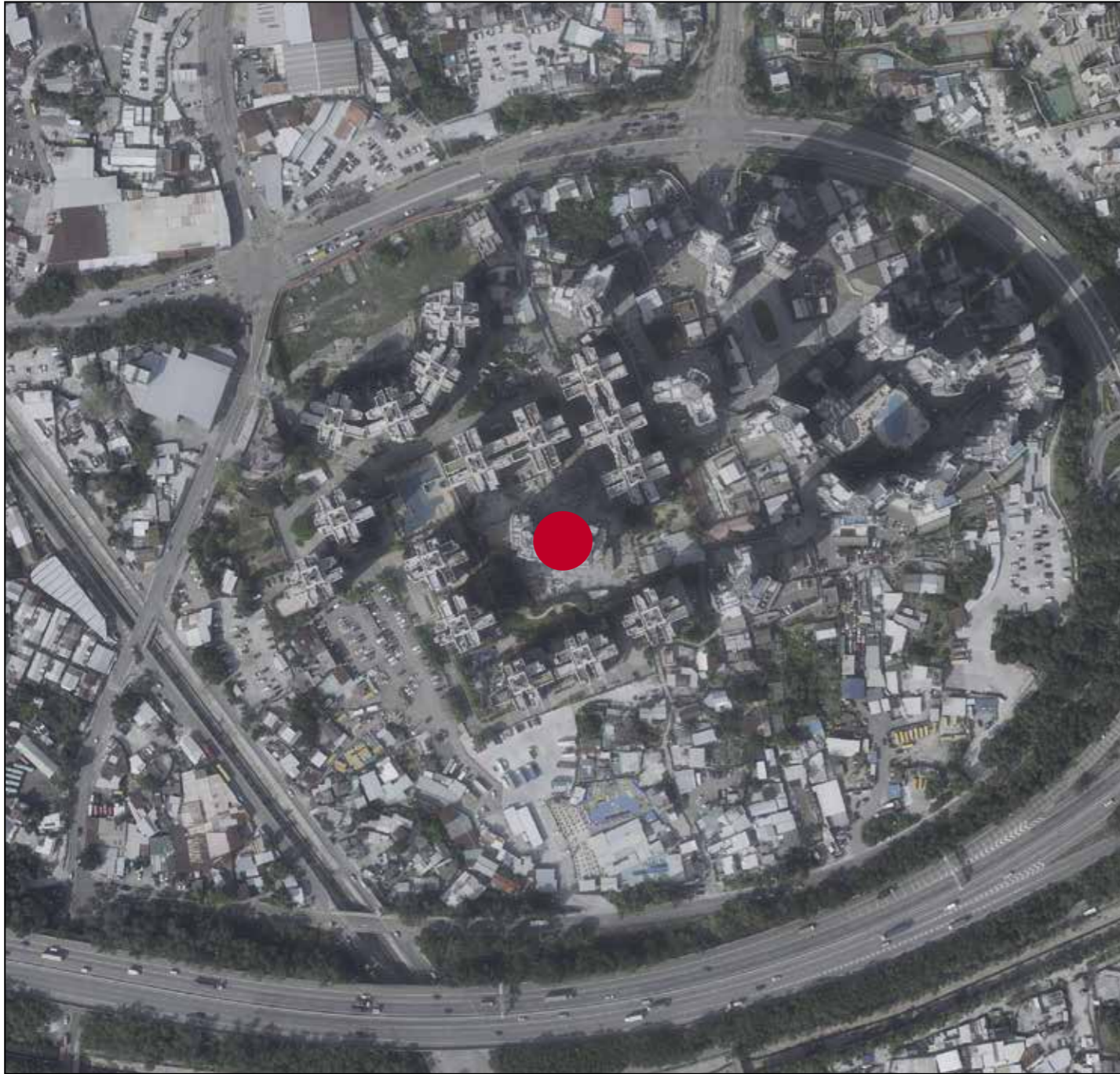


## 7 發展項目的鳥瞰照片 AERIAL PHOTOGRAPH OF THE DEVELOPMENT



摘錄自地政總署測繪處於2020年2月18日在元朗6,900呎飛行高度拍攝之鳥瞰照片，編號為E089555C。

Adopted from part of the aerial photograph taken by the Survey and Mapping Office of Lands Department at a flying height 6,900 feet in Yuen Long. Photo No. E089555C, dated 18th February 2020.

備註：因技術性問題，此鳥瞰照片所顯示的範圍超過《一手住宅物業銷售條例》的規定。

Note : Due to technical reasons, this aerial photograph has shown more than the area required under the Residential Properties (First-hand Sales) Ordinance.

● 發展項目的位置  
Location of the development

航空照片由香港地理數據站提供，香港特別行政區政府為知識產權擁有人。  
The Aerial Photo is provided by the Hong Kong GeoData Store and intellectual property rights are owned by the Government of the HKSAR.

## 7 發展項目的鳥瞰照片 AERIAL PHOTOGRAPH OF THE DEVELOPMENT



關於發展項目的鳥瞰照片並不覆蓋本空白範圍  
THIS BLANK AREA FALLS OUTSIDE THE COVERAGE OF AERIAL PHOTOGRAPH OF THE DEVELOPMENT

航空照片由香港地理數據站提供，香港特別行政區政府為知識產權擁有人。  
The Aerial Photo is provided by the Hong Kong GeoData Store and intellectual property rights are owned by the Government of the HKSAR.




摘錄自地政總署測繪處於2020年11月25日在元朗6,900呎飛行高度拍攝之鳥瞰照片，編號為E105168C。

Adopted from part of the aerial photograph taken by the Survey and Mapping Office of Lands Department at a flying height 6,900 feet in Yuen Long. Photo No. E105168C, dated 25th November 2020.

備註：因技術性問題，此鳥瞰照片所顯示的範圍超過《一手住宅物業銷售條例》的規定。

Note : Due to technical reasons, this aerial photograph has shown more than the area required under the Residential Properties (First-hand Sales) Ordinance.

 發展項目的位置  
Location of the development



## 7 發展項目的鳥瞰照片 AERIAL PHOTOGRAPH OF THE DEVELOPMENT



摘錄自地政總署測繪處於2020年11月25日在元朗6,900呎飛行高度拍攝之鳥瞰照片，編號為E105167C。

Adopted from part of the aerial photograph taken by the Survey and Mapping Office of Lands Department at a flying height 6,900 feet in Yuen Long. Photo No. E105167C, dated 25th November 2020.

備註：因技術性問題，此鳥瞰照片所顯示的範圍超過《一手住宅物業銷售條例》的規定。

Note : Due to technical reasons, this aerial photograph has shown more than the area required under the Residential Properties (First-hand Sales) Ordinance.

● 發展項目的位置  
Location of the development




關於發展項目的鳥瞰照片並不覆蓋本空白範圍  
THIS BLANK AREA FALLS OUTSIDE THE COVERAGE OF AERIAL PHOTOGRAPH OF THE DEVELOPMENT

航空照片由香港地理數據站提供，香港特別行政區政府為知識產權擁有人。  
The Aerial Photo is provided by the Hong Kong GeoData Store and intellectual property rights are owned by the Government of the HKSAR.

## 7 發展項目的鳥瞰照片 AERIAL PHOTOGRAPH OF THE DEVELOPMENT

關於發展項目的鳥瞰照片並不覆蓋本空白範圍  
THIS BLANK AREA FALLS OUTSIDE THE COVERAGE OF AERIAL PHOTOGRAPH OF THE DEVELOPMENT



航空照片由香港地理數據站提供，香港特別行政區政府為知識產權擁有人。  
The Aerial Photo is provided by the Hong Kong GeoData Store and intellectual property rights are owned by the Government of the HKSAR.



摘錄自地政總署測繪處於2020年7月26日在十八鄉3,000呎飛行高度拍攝之鳥瞰照片，編號為E102266C。

Adopted from part of the aerial photograph taken by the Survey and Mapping Office of Lands Department at a flying height 3,000 feet in Shap Pat Heung. Photo No. E102266C, dated 26th July 2020.

備註：因技術性問題，此鳥瞰照片所顯示的範圍超過《一手住宅物業銷售條例》的規定。

Note : Due to technical reasons, this aerial photograph has shown more than the area required under the Residential Properties (First-hand Sales) Ordinance.

● 發展項目的位置  
Location of the development