


## 7 發展項目的鳥瞰照片 AERIAL PHOTOGRAPH OF THE DEVELOPMENT



摘錄自地政總署測繪處於2018年3月13日在元朗6,900呎飛行高度拍攝之鳥瞰照片，編號為E035783C。

Adopted from part of the aerial photograph taken by the Survey and Mapping Office of Lands Department at a flying height 6,900 feet in Yuen Long. Photo No. E035783C, dated 13th March 2018.

備註：因技術性問題，此鳥瞰照片所顯示的範圍超過《一手住宅物業銷售條例》的規定。

Note : Due to technical reasons, this aerial photograph has shown more than the area required under the Residential Properties (First-hand Sales) Ordinance.

● 發展項目的位置  
Location of the development

香港特別行政區政府地政總署測繪處版權所有，未經許可，不得複製。  
Survey and Mapping Office, Lands Department, The Government of HKSAR. © Copyright reserved - reproduction by permission only.



## 7 發展項目的鳥瞰照片 AERIAL PHOTOGRAPH OF THE DEVELOPMENT



摘錄自地政總署測繪處於2019年9月12日在元朗6,900呎飛行高度拍攝之鳥瞰照片，編號為E062941C。

Adopted from part of the aerial photograph taken by the Survey and Mapping Office of Lands Department at a flying height 6,900 feet in Yuen Long. Photo No. E062941C, dated 12th September 2019.

備註：因技術性問題，此鳥瞰照片所顯示的範圍超過《一手住宅物業銷售條例》的規定。

Note : Due to technical reasons, this aerial photograph has shown more than the area required under the Residential Properties (First-hand Sales) Ordinance.

● 發展項目的位置  
Location of the development

關乎發展項目的鳥瞰照片並不覆蓋本空白範圍  
THIS BLANK AREA FALLS OUTSIDE THE COVERAGE OF AERIAL PHOTOGRAPH OF THE DEVELOPMENT

香港特別行政區政府地政總署測繪處版權所有，未經許可，不得複製。  
Survey and Mapping Office, Lands Department, The Government of HKSAR. © Copyright reserved - reproduction by permission only.

## 7 發展項目的鳥瞰照片 AERIAL PHOTOGRAPH OF THE DEVELOPMENT




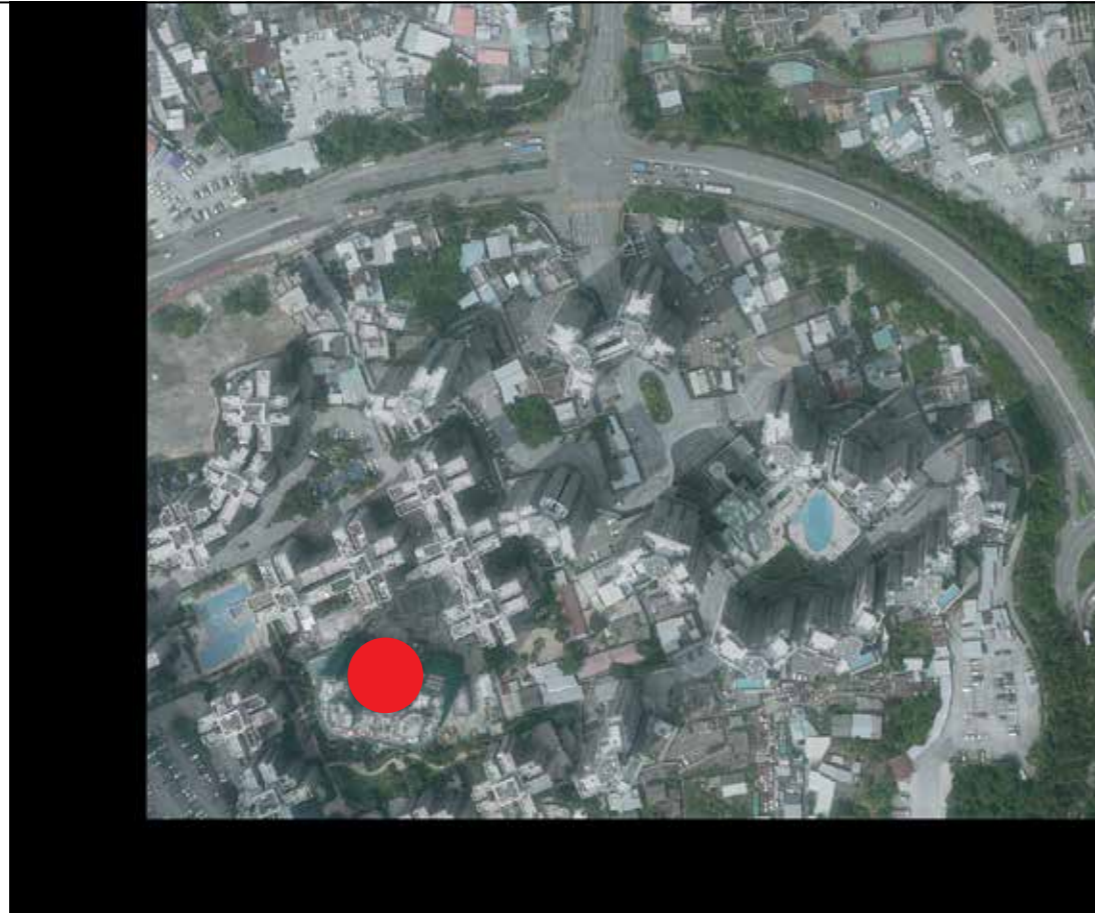
摘錄自地政總署測繪處於2019年9月12日在元朗6,900呎飛行高度拍攝之鳥瞰照片，編號為E062939C。

Adopted from part of the aerial photograph taken by the Survey and Mapping Office of Lands Department at a flying height 6,900 feet in Yuen Long. Photo No. E062939C, dated 12th September 2019.

備註：因技術性問題，此鳥瞰照片所顯示的範圍超過《一手住宅物業銷售條例》的規定。

Note : Due to technical reasons, this aerial photograph has shown more than the area required under the Residential Properties (First-hand Sales) Ordinance.

 發展項目的位置  
Location of the development



關乎發展項目的鳥瞰照片並不覆蓋本空白範圍  
THIS BLANK AREA FALLS OUTSIDE THE COVERAGE OF AERIAL PHOTOGRAPH OF THE DEVELOPMENT

香港特別行政區政府地政總署測繪處版權所有，未經許可，不得複製。  
Survey and Mapping Office, Lands Department, The Government of HKSAR. © Copyright reserved - reproduction by permission only.



## 7 發展項目的鳥瞰照片 AERIAL PHOTOGRAPH OF THE DEVELOPMENT

關於發展項目的鳥瞰照片並不覆蓋本空白範圍  
THIS BLANK AREA FALLS OUTSIDE THE COVERAGE OF AERIAL PHOTOGRAPH OF THE DEVELOPMENT



香港特別行政區政府地政總署測繪處版權所有，未經許可，不得複製。  
Survey and Mapping Office, Lands Department, The Government of HKSAR. © Copyright reserved - reproduction by permission only.



摘錄自地政總署測繪處於2019年9月12日在十八鄉6,900呎飛行高度拍攝之鳥瞰照片，編號為E063455C。

Adopted from part of the aerial photograph taken by the Survey and Mapping Office of Lands Department at a flying height 6,900 feet in Shap Pat Heung. Photo No. E063455C, dated 12th September 2019.

備註：因技術性問題，此鳥瞰照片所顯示的範圍超過《一手住宅物業銷售條例》的規定。

Note: Due to technical reasons, this aerial photograph has shown more than the area required under the Residential Properties (First-hand Sales) Ordinance.

● 發展項目的位置  
Location of the development

## 7 發展項目的鳥瞰照片 AERIAL PHOTOGRAPH OF THE DEVELOPMENT



關於發展項目的鳥瞰照片並不覆蓋本空白範圍  
THIS BLANK AREA FALLS OUTSIDE THE COVERAGE OF AERIAL PHOTOGRAPH OF THE DEVELOPMENT



摘錄自地政總署測繪處於2019年9月12日在十八鄉6,900呎飛行高度拍攝之鳥瞰照片，編號為E063453C。

Adopted from part of the aerial photograph taken by the Survey and Mapping Office of Lands Department at a flying height 6,900 feet in Shap Pat Heung. Photo No. E063453C, dated 12th September 2019.

備註：因技術性問題，此鳥瞰照片所顯示的範圍超過《一手住宅物業銷售條例》的規定。

Note : Due to technical reasons, this aerial photograph has shown more than the area required under the Residential Properties (First-hand Sales) Ordinance.

● 發展項目的位置  
Location of the development

香港特別行政區政府地政總署測繪處版權所有，未經許可，不得複製。  
Survey and Mapping Office, Lands Department, The Government of HKSAR. © Copyright reserved - reproduction by permission only.