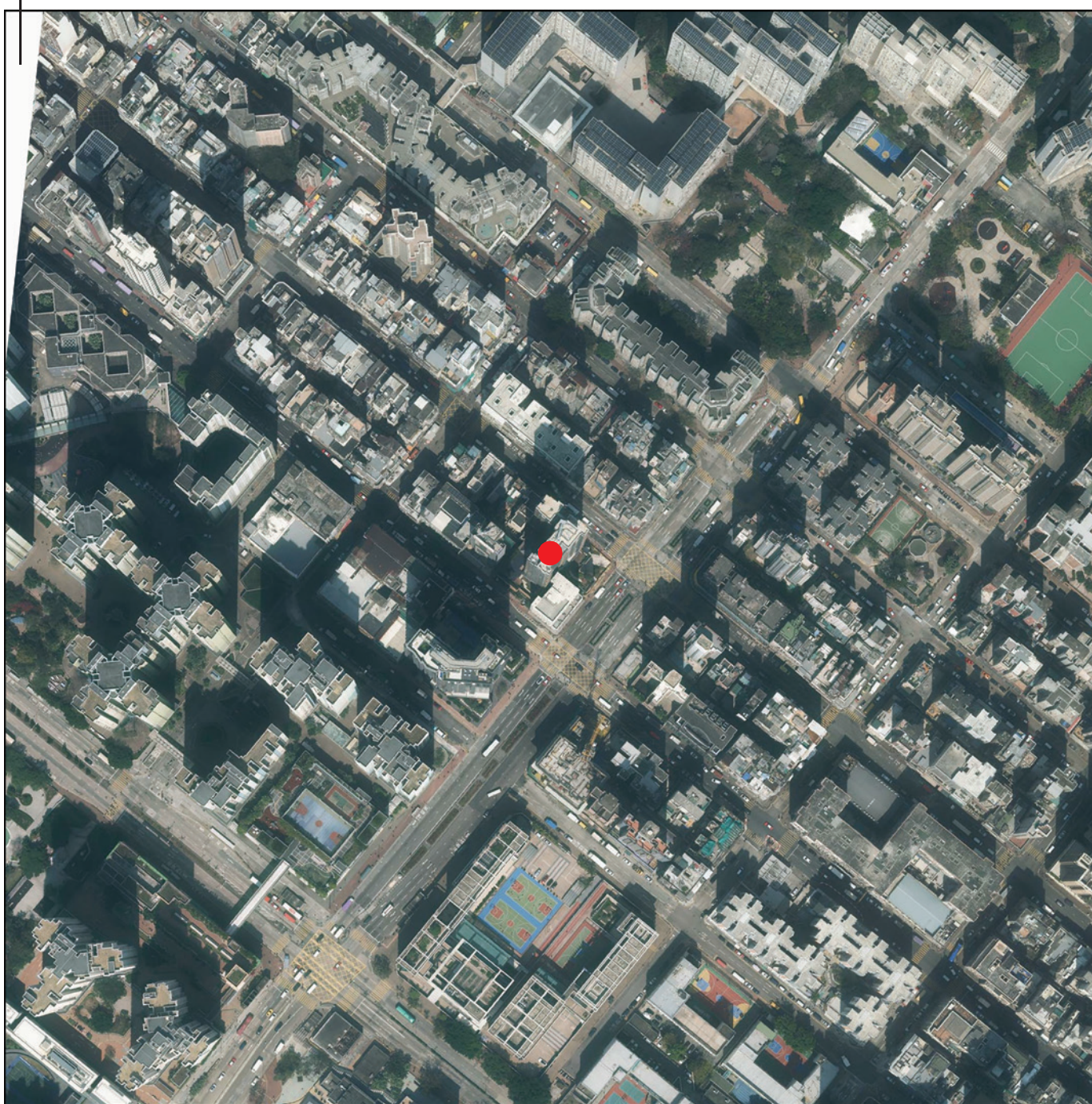


# 7 發展項目的鳥瞰照片

## AERIAL PHOTOGRAPH OF THE DEVELOPMENT

鳥瞰照片並不覆蓋本空白範圍  
This blank area falls outside the coverage of the aerial photograph



● 發展項目的位置  
Location of the Development

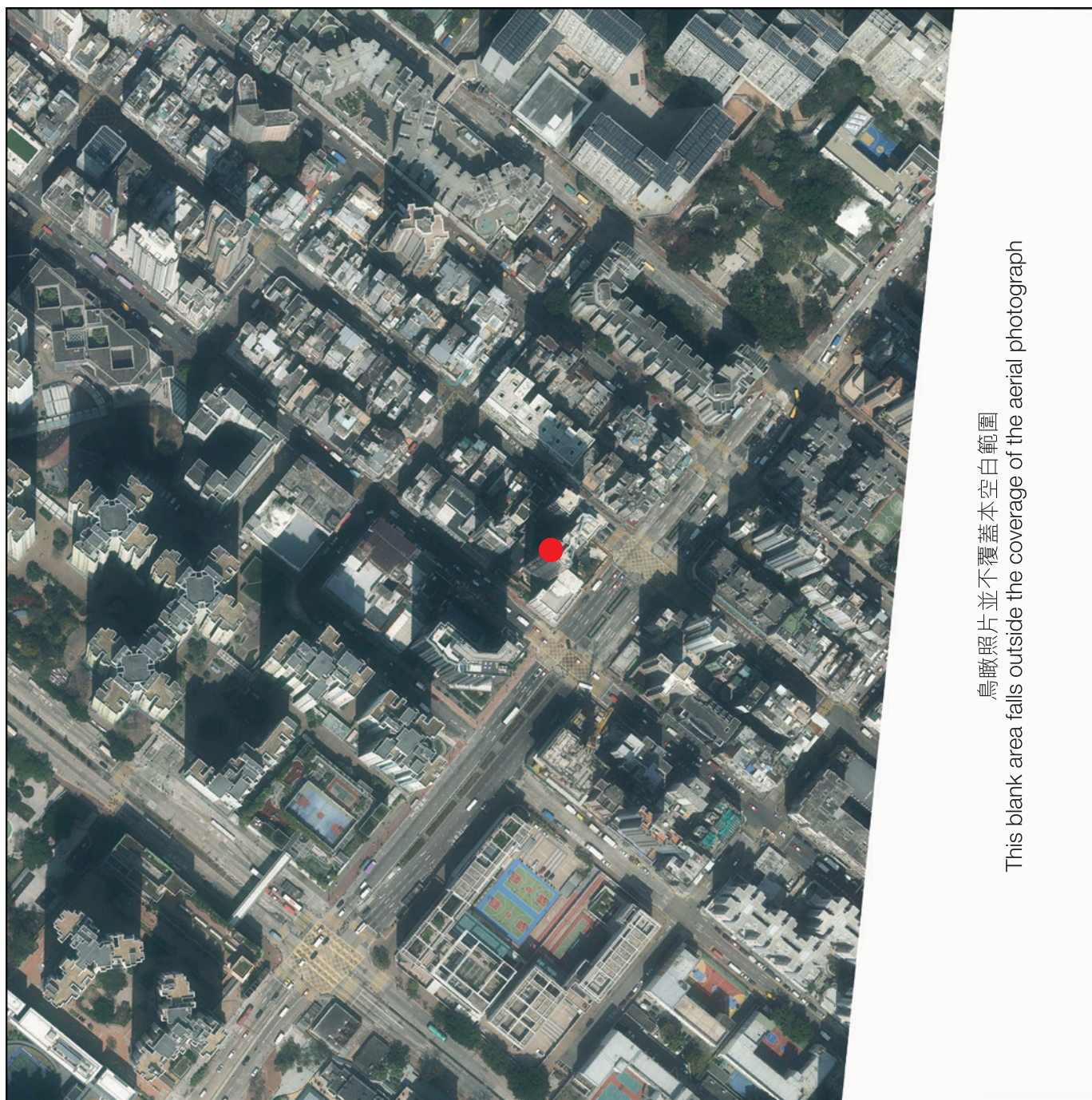
航空照片由空間數據共享平台提供，香港特別行政區政府為知識產權擁有人。  
The Aerial Photo is provided by the CSDI Portal and intellectual property rights are owned by the Government of the HKSAR.

摘錄自地政總署測繪處於2023年3月1日在深水埗6,900呎的飛行高度拍攝之鳥瞰照片，編號為E195407C。  
Adopted from part of the aerial photograph taken by the Survey and Mapping Office of Lands Department at a flying height of 6,900 feet in Sham Shui Po, Photo No. E195407C, dated 1st March 2023.

備註：因技術性問題，此鳥瞰照片所顯示的範圍超過《一手住宅物業銷售條例》的規定。  
Note : Due to technical reasons, this aerial photograph has shown more than the area required under the Residential Properties (First-hand Sales) Ordinance.



# 7 發展項目的鳥瞰照片 AERIAL PHOTOGRAPH OF THE DEVELOPMENT



● 發展項目的位置  
Location of the Development

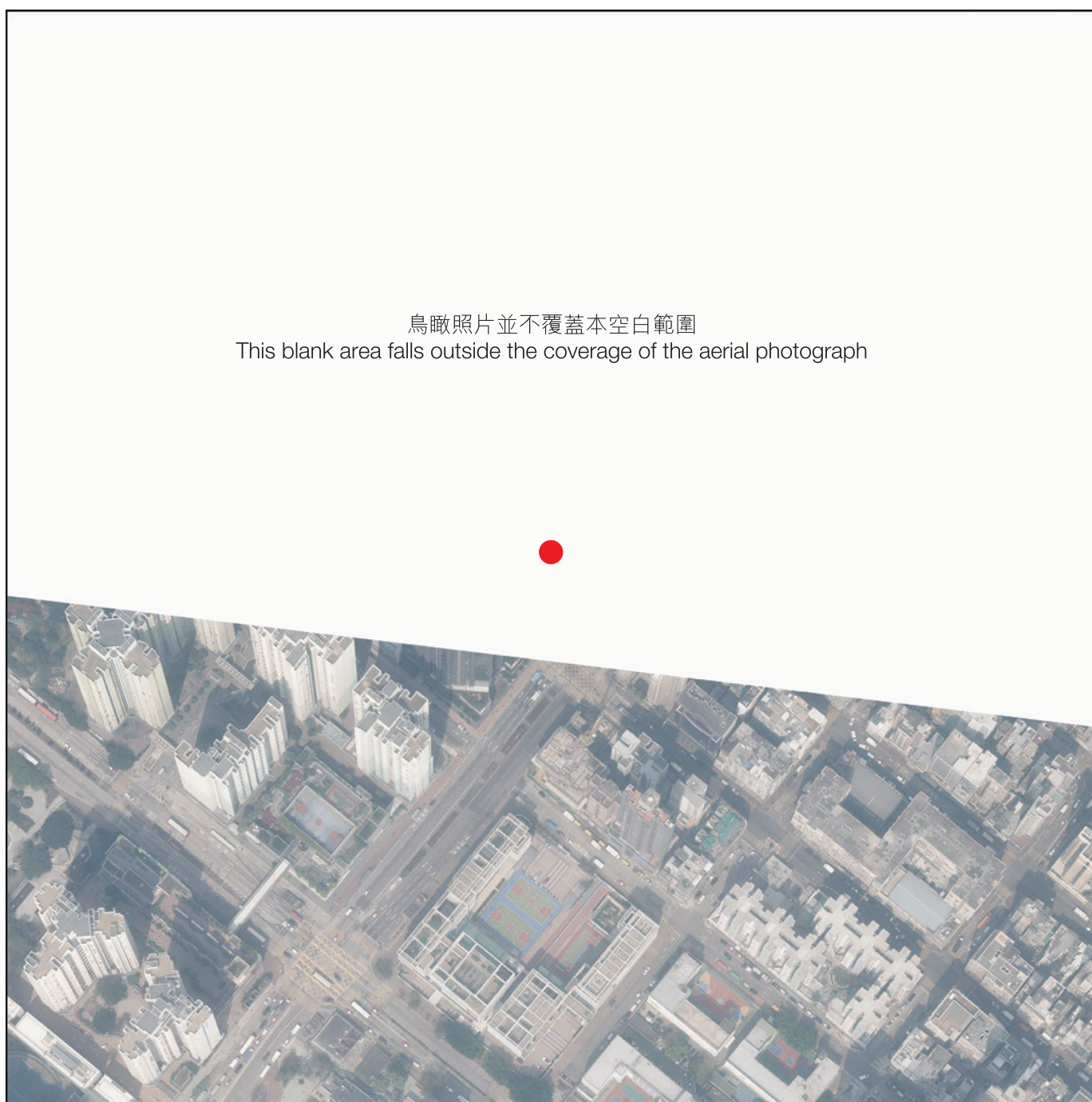
航空照片由空間數據共享平台提供，香港特別行政區政府為知識產權擁有人。  
The Aerial Photo is provided by the CSDI Portal and intellectual property rights are owned by the Government of the HKSAR.

摘錄自地政總署測繪處於2023年3月1日在長沙灣6,900呎的飛行高度拍攝之鳥瞰照片，編號為E195408C。  
Adopted from part of the aerial photograph taken by the Survey and Mapping Office of Lands Department at a flying height of 6,900 feet in Cheung Sha Wan, Photo No. E195408C, dated 1st March 2023.

備註：因技術性問題，此鳥瞰照片所顯示的範圍超過《一手住宅物業銷售條例》的規定。  
Note : Due to technical reasons, this aerial photograph has shown more than the area required under the Residential Properties (First-hand Sales) Ordinance.



# 7 發展項目的鳥瞰照片 AERIAL PHOTOGRAPH OF THE DEVELOPMENT



鳥瞰照片並不覆蓋本空白範圍  
This blank area falls outside the coverage of the aerial photograph

● 發展項目的位置  
Location of the Development

航空照片由空間數據共享平台提供，香港特別行政區政府為知識產權擁有人。  
The Aerial Photo is provided by the CSDI Portal and intellectual property rights are owned by the Government of the HKSAR.

摘錄自地政總署測繪處於2023年3月2日在深水埗6,900呎的飛行高度拍攝之鳥瞰照片，編號為E197236C。  
Adopted from part of the aerial photograph taken by the Survey and Mapping Office of Lands Department at a flying height of 6,900 feet in Sham Shui Po, Photo No. E197236C, dated 2nd March 2023.

備註：因技術性問題，此鳥瞰照片所顯示的範圍超過《一手住宅物業銷售條例》的規定。  
Note : Due to technical reasons, this aerial photograph has shown more than the area required under the Residential Properties (First-hand Sales) Ordinance.