




東面立面圖  
East Elevation Plan

發展項目的認可人士證明本立面圖所顯示的立面：

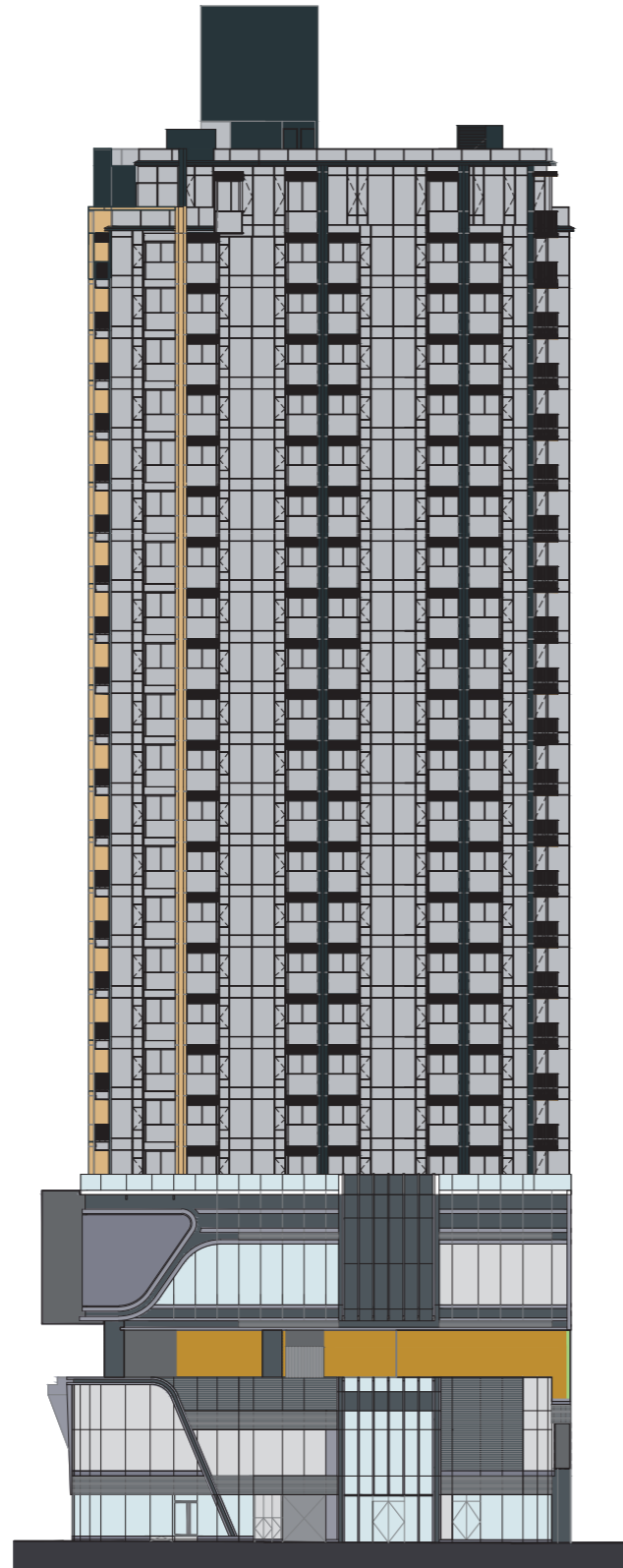
1. 以2020年4月22日的情況為準的本項目的經批准的建築圖則為基礎擬備；及
2. 大致上與本項目的外觀一致。



西面立面圖  
West Elevation Plan

Authorized person for the development certified that the elevations shown on these elevation plans:


1. are prepared on the basis of the approved building plans for the development as of 22 April 2020; and
2. are in general accordance with the outward appearance of the development.



南面立面圖  
South Elevation Plan

發展項目的認可人士證明本立面圖所顯示的立面：

1. 以2020年4月22日的情況為準的本項目的經批准的建築圖則為基礎擬備；及
2. 大致上與本項目的外觀一致。



北面立面圖  
North Elevation Plan

Authorized person for the development certified that the elevations shown on these elevation plans:

1. are prepared on the basis of the approved building plans for the development as of 22 April 2020; and
2. are in general accordance with the outward appearance of the development.