

8 關乎發展項目的分區計劃大綱圖等 OUTLINE ZONING PLAN ETC. RELATING TO THE DEVELOPMENT


行政長官會同行政會議於2012年3月27日根據鐵路條例(第519章)批准沙田至中環綫鐵路方案，有關方案所述的鐵路顯示在這份圖則上，只供參考之用。
THE RAILWAY AS DESCRIBED IN THE RAILWAY SCHEME FOR THE SHATIN TO CENTRAL LINK AUTHORIZED BY THE CHIEF EXECUTIVE IN COUNCIL UNDER THE RAILWAYS ORDINANCE (CHAPTER 519) ON 27.3.2012 IS SHOWN ON THIS PLAN FOR INFORMATION ONLY.

此區的土地用途地帶見市區重建局春田街／崇志街發展計劃圖。
FOR ZONING OF THIS AREA, REFER TO URBAN RENEWAL AUTHORITY CHUN TIN STREET / SUNG CHI STREET DEVELOPMENT SCHEME PLAN.



圖例 NOTATION

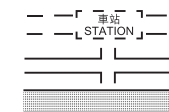
地帶
商業
綜合發展區
住宅(甲類)
住宅(乙類)
政府、機構或社區
休憩用地
其他指定用途



ZONES

COMMERCIAL
COMPREHENSIVE DEVELOPMENT AREA
RESIDENTIAL (GROUP A)
RESIDENTIAL (GROUP B)
GOVERNMENT, INSTITUTION OR COMMUNITY
OPEN SPACE
OTHER SPECIFIED USES

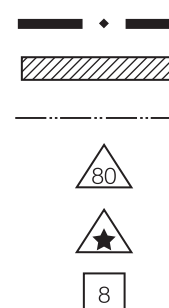
交通
鐵路及車站(地下)
主要道路及路口
高架道路



COMMUNICATIONS

RAILWAY AND STATION (UNDERGROUND)
MAJOR ROAD AND JUNCTION
ELEVATED ROAD

其他
規劃範圍界線
市區重建局發展計劃範圍
建築物高度管制區界線
最高建築物高度
(在主水平基準上若干米)
《註釋》內訂明最高建築物
高度限制
最高建築物高度(樓層數目)



MISCELLANEOUS

BOUNDARY OF PLANNING SCHEME
URBAN RENEWAL AUTHORITY DEVELOPMENT SCHEME PLAN AREA
BUILDING HEIGHT CONTROL ZONE BOUNDARY
MAXIMUM BUILDING HEIGHT (IN METRES ABOVE PRINCIPAL DATUM)
MAXIMUM BUILDING HEIGHT RESTRICTION AS STIPULATED ON THE NOTES
MAXIMUM BUILDING HEIGHT (IN NUMBER OF STOREYS)

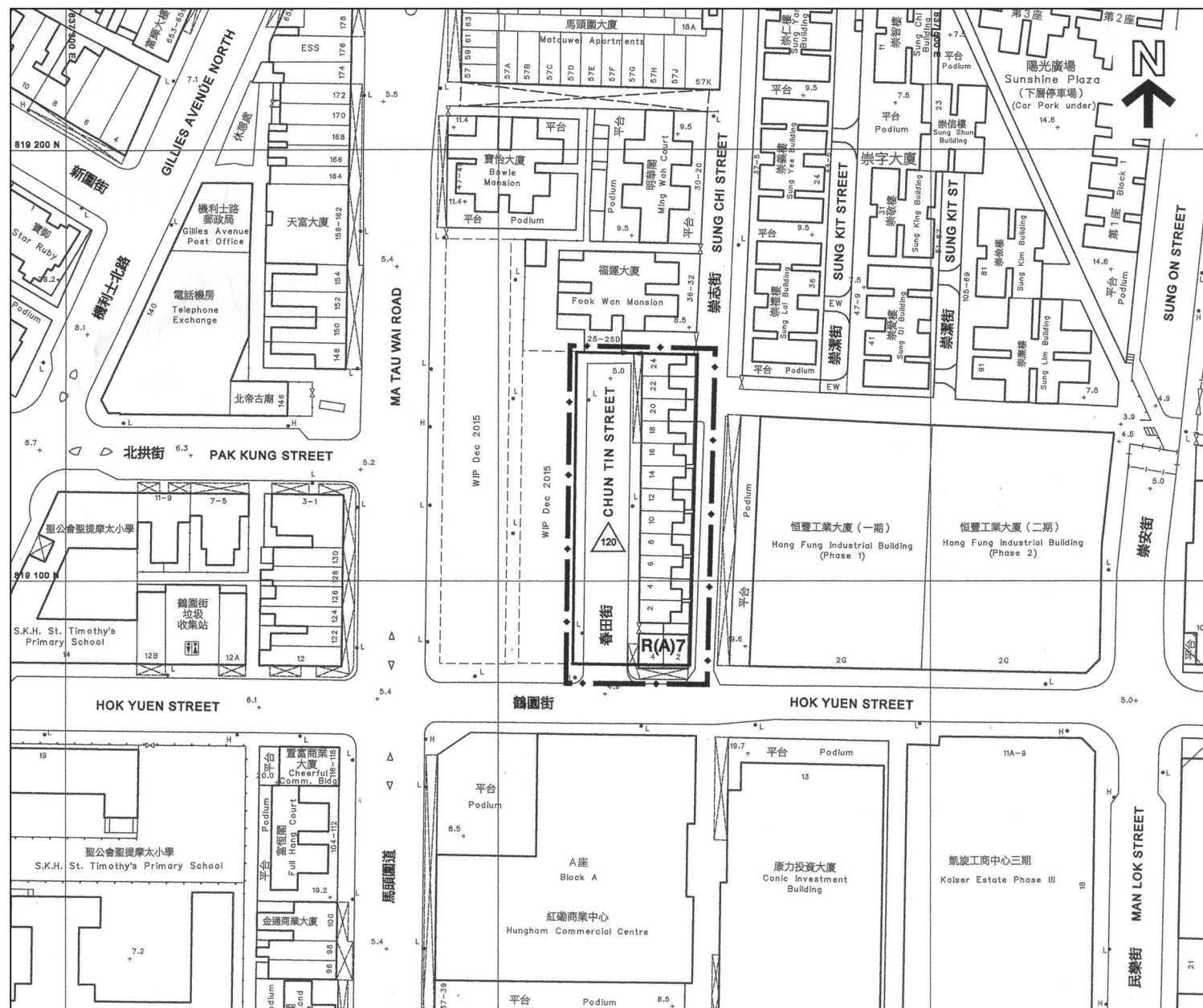
比例尺 Scale 0米(m) 500米(m)

摘錄自2022年6月10日刊憲之紅磡分區計劃大綱核准圖，圖則編號S/K9/28，經修正處理。
Adopted from the approved Hung Hom Outline Zoning Plan, Plan No. S/K9/28, gazetted on 10th June 2022, with adjustments where necessary.




備註：因技術性問題，此分區計劃大綱核准圖顯示的範圍超過《一手住宅物業銷售條例》的規定。
Note: Due to technical reasons, this approved outline zoning plan has shown more than the area required under the Residential Properties (First-hand Sales) Ordinance.

發展項目的位置
Location of the Development

8 關於發展項目的分區計劃大綱圖等 OUTLINE ZONING PLAN ETC. RELATING TO THE DEVELOPMENT



圖例 NOTATION

-  規劃範圍界線
BOUNDARY OF DEVELOPMENT SCHEME
-  住宅（甲類）7
RESIDENTIAL (GROUP A) 7
-  最高建築物高度 (在主水平基準上若干米)
MAXIMUM BUILDING HEIGHT (IN METRES ABOVE PRINCIPAL DATUM)

比例尺 Scale  0米(m) 100米(m)

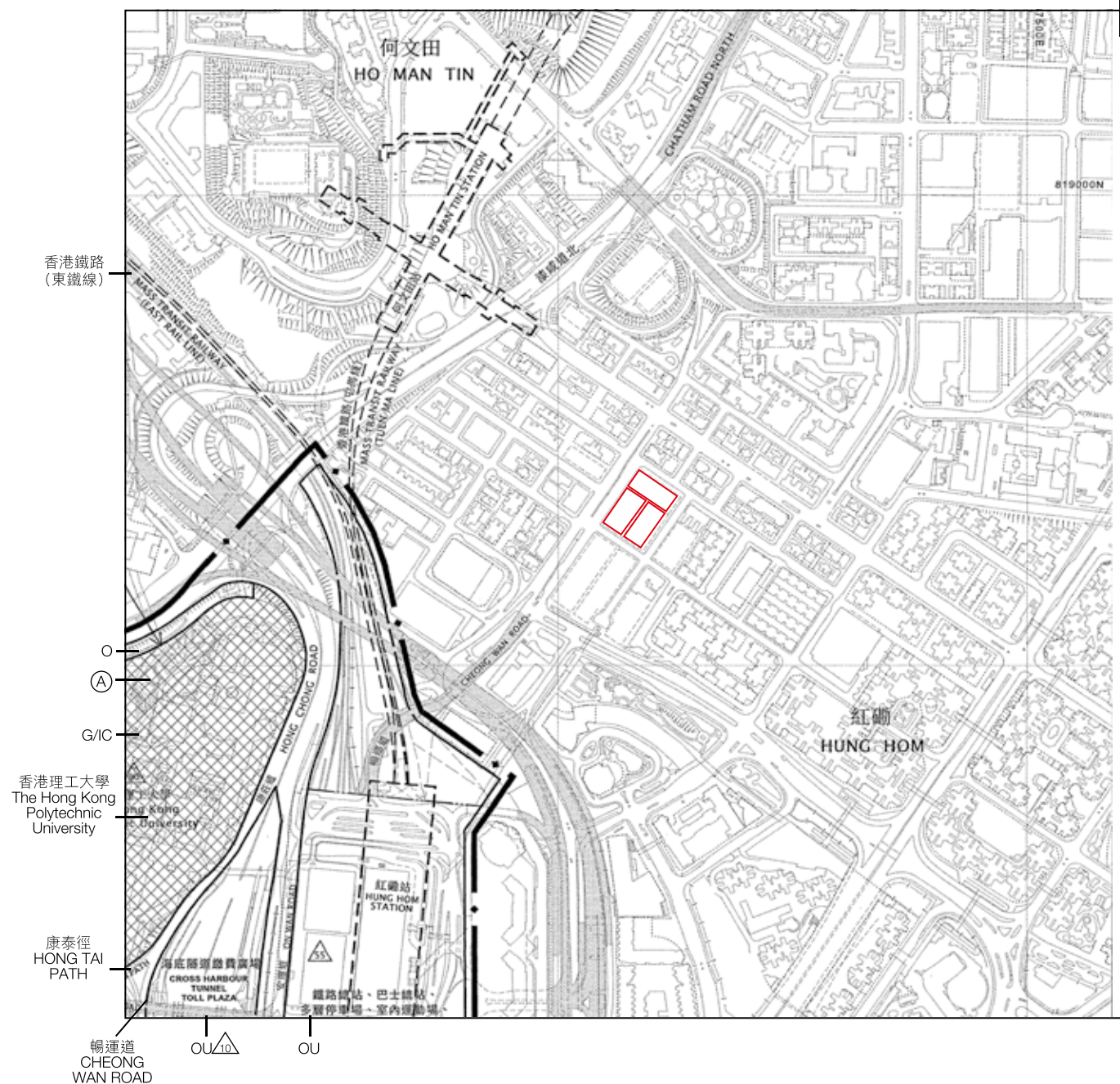
摘錄自2017年10月31日由行政長官會同行政會議根據城市規劃條例第9(1)(a)條核准之市區重建局春田街/崇志街發展計劃圖，編號S/K9/URA1/2。
Adopted from the Urban Renewal Authority Chun Tin Street / Sung Chi Street Development Scheme Plan No. S/K9/URA1/2 approved by the Chief Executive in Council under Section 9(1)(a) of the Town Planning Ordinance on 31st October 2017.

備註：因技術性問題，此發展計劃圖所顯示的範圍超過《一手住宅物業銷售條例》的規定。

Note : Due to technical reasons, this development scheme plan has shown more than the area required under the Residential Properties (First-hand Sales) Ordinance.


8 關乎發展項目的分區計劃大綱圖等 OUTLINE ZONING PLAN ETC. RELATING TO THE DEVELOPMENT

本空白範圍位於發展項目的界線的500米以內，但並不被有關分區計劃大綱圖覆蓋。
This blank area though situated within 500 metres from the boundary of the development falls outside the coverage of the relevant outline zoning plan.



圖例 NOTATION

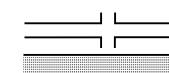
地帶
政府、機構或社區
休憩用地
其他指定用途



ZONES

GOVERNMENT, INSTITUTION OR COMMUNITY
OPEN SPACE
OTHER SPECIFIED USES

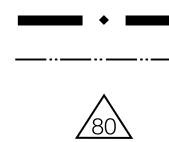
交通
主要道路及路口
高架道路



COMMUNICATIONS

MAJOR ROAD AND JUNCTION
ELEVATED ROAD

其他
規劃範圍界線
建築物高度管制區界線
最高建築物高度
(在主水平基準上若干米)



MISCELLANEOUS

BOUNDARY OF PLANNING SCHEME
BUILDING HEIGHT CONTROL ZONE BOUNDARY
MAXIMUM BUILDING HEIGHT
(IN METRES ABOVE PRINCIPAL DATUM)

修訂
修訂項目A項



AMENDMENT

AMENDMENT ITEM A

比例尺 Scale 0米(m) 500米(m)

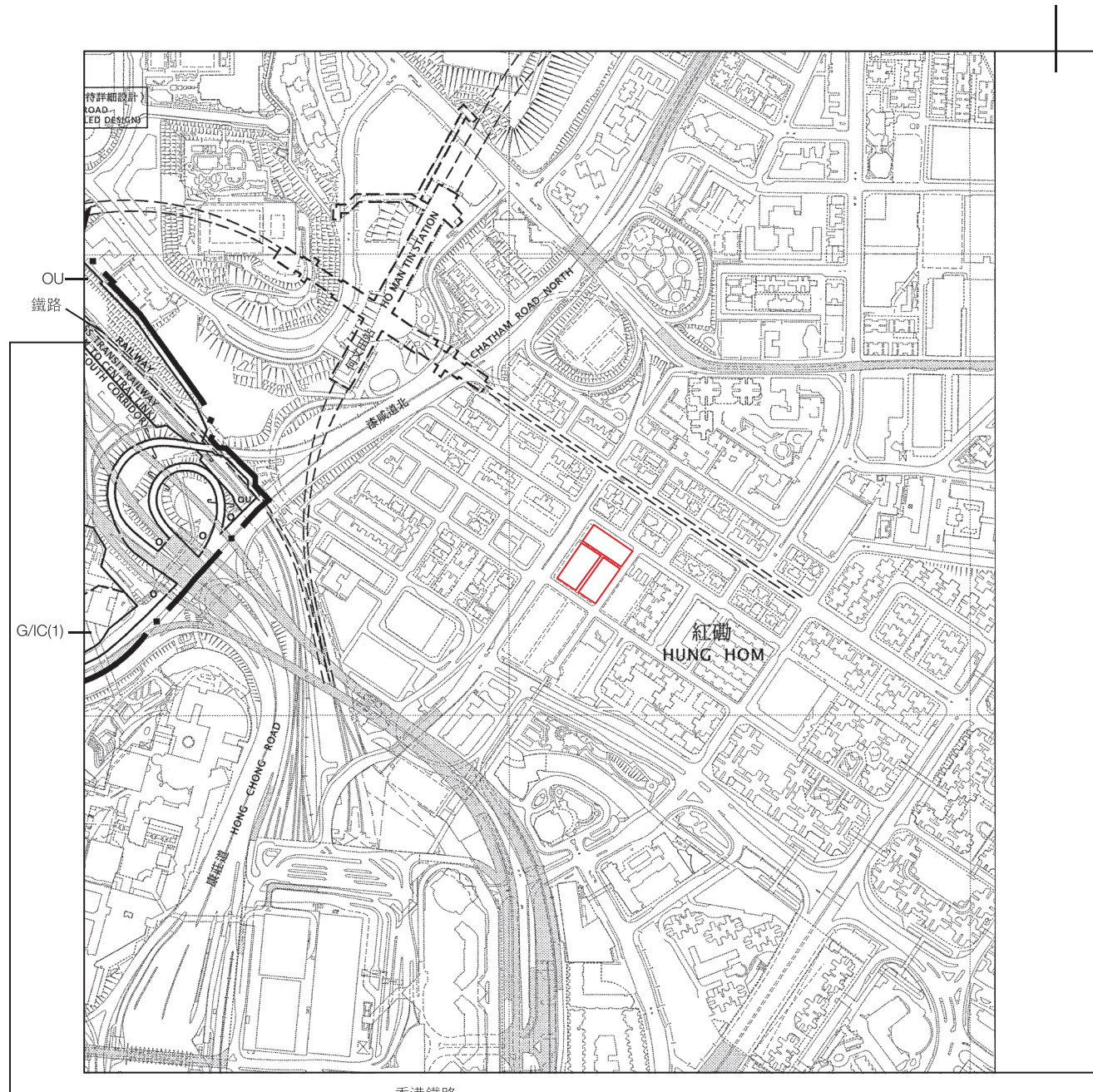
摘錄自2025年1月17日刊憲之尖沙咀分區計劃大綱草圖，圖則編號S/K1/29，經修正處理。
Adopted from the draft Tsim Sha Tsui Outline Zoning Plan, Plan No. S/K1/29, gazetted on 17th January 2025, with adjustments where necessary.

備註：因技術性問題，此分區計劃大綱圖顯示的範圍超過《一手住宅物業銷售條例》的規定。
Note: Due to technical reasons, this outline zoning plan has shown more than the area required under the Residential Properties (First-hand Sales) Ordinance.

發展項目的位置
Location of the Development

8 關乎發展項目的分區計劃大綱圖等 OUTLINE ZONING PLAN ETC. RELATING TO THE DEVELOPMENT

本空白範圍位於發展項目的界線的500米以內，但並不被有關分區計劃大綱圖覆蓋。
This blank area though situated within 500 metres from the boundary of the development falls outside the coverage of the relevant outline zoning plan.



圖例 NOTATION

地帶		ZONES	
政府、機構或社區	G/C	GOVERNMENT, INSTITUTION OR COMMUNITY	
休憩用地	O	OPEN SPACE	
其他指定用途	OU	OTHER SPECIFIED USES	
交通		COMMUNICATIONS	
鐵路及車站(地下)	STATION	RAILWAY AND STATION (UNDERGROUND)	
主要道路及路口		MAJOR ROAD AND JUNCTION	
高架道路		ELEVATED ROAD	
其他		MISCELLANEOUS	
規劃範圍界線		BOUNDARY OF PLANNING SCHEME	

比例尺 Scale 0米(m) 500米(m)

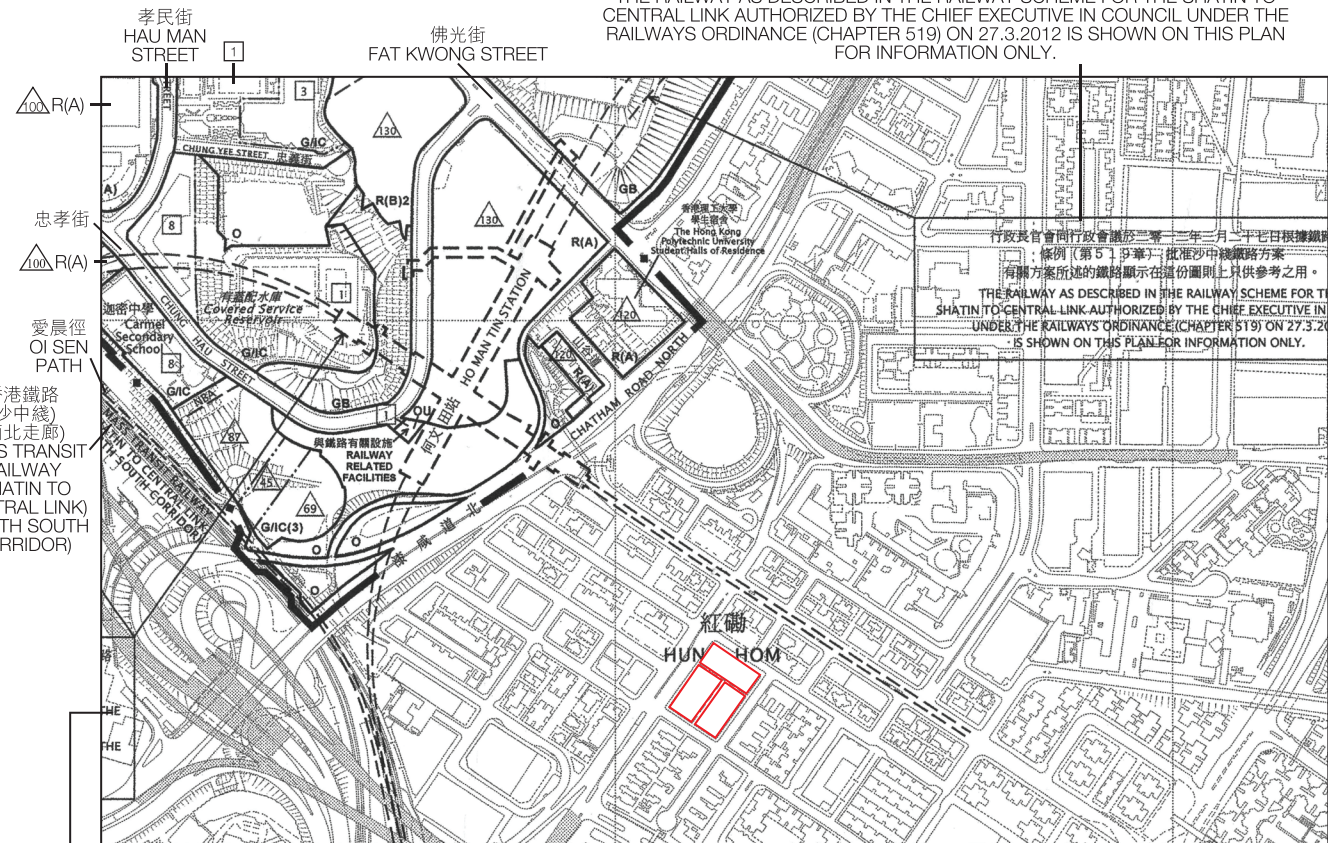
摘錄自2024年7月26日刊憲之油麻地分區計劃大綱核准圖，圖則編號S/K2/26，經修正處理。
Adopted from the approved Yau Ma Tei Outline Zoning Plan, Plan No. S/K2/26, gazetted on 26th July 2024, with adjustments where necessary.

備註：因技術性問題，此分區計劃大綱核准圖顯示的範圍超過《一手住宅物業銷售條例》的規定。
Note : Due to technical reasons, this approved outline zoning plan has shown more than the area required under the Residential Properties (First-hand Sales) Ordinance.

發展項目的位置
Location of the Development

8 關乎發展項目的分區計劃大綱圖等 OUTLINE ZONING PLAN ETC. RELATING TO THE DEVELOPMENT

行政長官會同行政會議於2012年3月27日根據鐵路條例(第519章)批准沙中綫鐵路方案，有關方案所述的鐵路顯示在這份圖則上，只供參考之用。
THE RAILWAY AS DESCRIBED IN THE RAILWAY SCHEME FOR THE SHATIN TO CENTRAL LINK AUTHORIZED BY THE CHIEF EXECUTIVE IN COUNCIL UNDER THE RAILWAYS ORDINANCE (CHAPTER 519) ON 27.3.2012 IS SHOWN ON THIS PLAN FOR INFORMATION ONLY.



圖例 NOTATION

地帶
住宅(甲類)
住宅(乙類)
政府、機構或社區
休憩用地
其他指定用途
綠化地帶

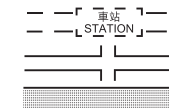
R(A)
R(B)
G/I/C
O
OU
GB

ZONES

RESIDENTIAL (GROUP A)
RESIDENTIAL (GROUP B)
GOVERNMENT, INSTITUTION OR COMMUNITY
OPEN SPACE
OTHER SPECIFIED USES
GREEN BELT

交通

鐵路及車站(地下)
主要道路及路口
高架道路

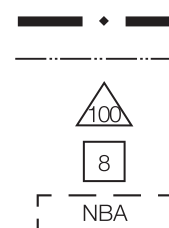


COMMUNICATIONS

RAILWAY AND STATION (UNDERGROUND)
MAJOR ROAD AND JUNCTION
ELEVATED ROAD

其他

規劃範圍界線
建築物高度管制區界線
最高建築物高度
(在主水平基準上若干米)
最高建築物高度(樓層數目)
非建築用地



MISCELLANEOUS

BOUNDARY OF PLANNING SCHEME
BUILDING HEIGHT CONTROL ZONE BOUNDARY
MAXIMUM BUILDING HEIGHT
(IN METRES ABOVE PRINCIPAL DATUM)
MAXIMUM BUILDING HEIGHT
(IN NUMBER OF STOREYS)
NON-BUILDING AREA

本空白範圍位於發展項目的界線的500米以內，但並不被有關分區計劃大綱圖覆蓋。
This blank area though situated within 500 metres from the boundary of the development falls outside the coverage of the relevant outline zoning plan.

比例尺 Scale 0米(m) 500米(m)

摘錄自2015年9月18日刊憲之何文田分區計劃大綱核准圖，圖則編號S/K7/24，經修正處理。
Adopted from the approved Ho Man Tin Outline Zoning Plan, Plan No. S/K7/24, gazetted on 18th September 2015, with adjustments where necessary.

備註：因技術性問題，此分區計劃大綱核准圖顯示的範圍超過《一手住宅物業銷售條例》的規定。
Note: Due to technical reasons, this approved outline zoning plan has shown more than the area required under the Residential Properties (First-hand Sales) Ordinance.

發展項目的位置
Location of the Development