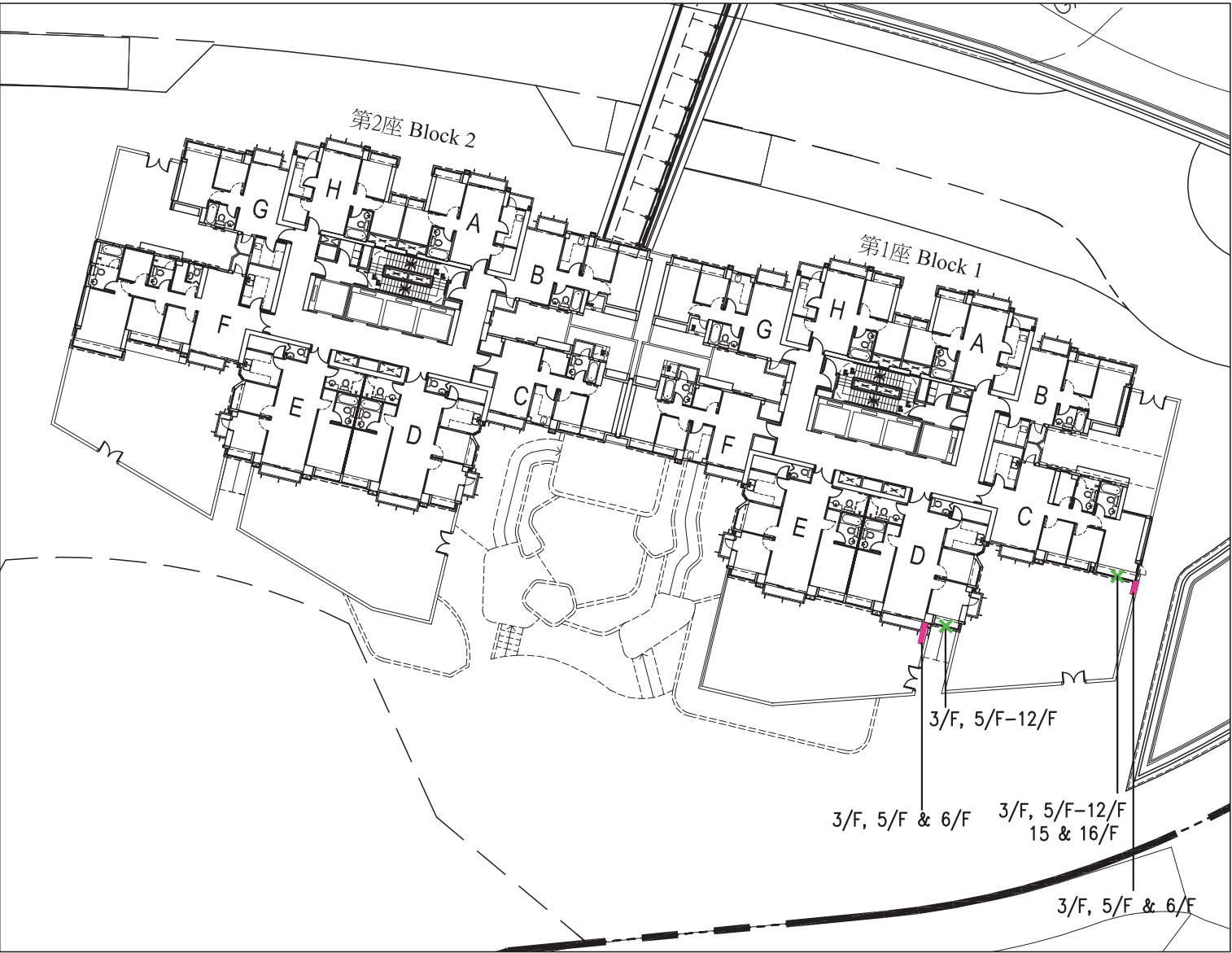


30. 有關資料  
RELEVANT INFORMATION

噪音緩解措施 NOISE MITIGATION MEASURES



根據城規會於2010年9月24日批准發展項目之規劃申請內之交通噪音影響評估，第一座某些單位就烏溪沙路交通及鐵路噪音須設置下列噪音緩解措施：

- 1. 1.5米長之垂直建築鰭片。
- 2. 固定玻璃窗。某些單位面向鐵路的窗戶需固定並不能開啟。

改裝該噪音緩解措施(包括但不限於改動固定玻璃窗)即等同改裝住宅發展項目(其釋義詳見於公契)之面牆或外觀，此為公契條款所不容許。

有關設施之位置，請參看本部分附圖及附表。

In accordance with Traffic Noise Impact Assessment submitted as substantiation to Planning Application for the Development approved by Town Planning Board on 24th September 2010, the following measures against adverse noise impact from Wu Kai Sha Road road traffic and rail noise impact should be provided at some units of Block 1:

- 1. 1.5m long vertical architectural fins.
- 2. Fixed window. Some units are designed without openable window facing railway tracks.

Alteration of such noise mitigation measures (including but not limited to tempering with the fixed window) amounts to alteration of the façade or external appearance of the Residential Development (as defined in the Deed of Mutual Covenant) and is prohibited under the terms of the Deed of Mutual Covenant.

Please refer to the drawing and table shown in this section for indicative locations of respective measures.

— 噪音緩解措施 (垂直建築鰭片)  
Noise Mitigation Measures (Vertical Architectural Fins)

✕ 固定玻璃窗  
Fixed Window

垂直建築鰭片及固定玻璃窗相對於個別住宅物業的位置  
Locations of Vertical Architectural Fins and Fixed Window at respective Residential Units

大廈名稱 Block Name	樓層 Floor	單位 Unit	垂直建築鰭片 Vertical Architectural Fins	固定玻璃窗 Fixed Window
第1座 Block 1	3/F, 5/F & 6/F	C	主人房 Master bedroom	主人房 Master bedroom
		D	客廳 Living room	睡房 Bedroom
	7/F - 12/F, 15/F & 16/F	C	-	主人房 Master bedroom
	7/F - 12/F	D	-	睡房 Bedroom

## 30. 有關資料 RELEVANT INFORMATION

### 保存樹木及「林木區」

1. 發展項目的擁有人須遵守以下有關保存樹木及「林木區」的規定：-
  - (I) 「批地文件」特別批地條款第（13）條訂明：-
    - (13) 未經「署長」事先書面同意，任何人不得移除或干擾種植在「該地段」上或毗連「該地段」附近的樹木。當「署長」發出書面同意時，可施加其認為合適的關於樹木移植、補償性園景建構或重植的條款。
  - (II) 第四期副公契第24(b)、(c)及(d)條訂明：-
    - 24 (b) 「管理人」須根據「林木區管理計劃」管理及保養「林木區」及有關地方。「管理人」特別須根據「林木區管理計劃」內之要求確保「林木區」加以保存以作保育目的，並必須將「林木區」長期以圍欄圍封，惟作維修及/或保養目的，或其他「管理人」以其合理酌情權認為合適目的之情況則屬例外。
    - (c) 在獲得「業主委員會」（其釋義於「主公契」內所界定）事先批准下，「管理人」在「業主立案法團」（其釋義於「主公契」內所界定）成立之前，有權代表所有「業主」向規劃署/城市規劃委員會及其他有關的政府當局作出申請以不時更新、修訂、改進、改變、更改、變更、修改、取代及/或取消「林木區管理計劃」。
    - (d) 在本「副公契」之日期起計一個月內，「第一業主」須自費將一份屆時最新版本的「林木區管理計劃」存放於「屋苑」管理處內，以供所有「業主」免費查閱，當有關「業主」自費及繳付合理費用後，可向該「業主」提供有關之副本。所有收訖的影印費用一律撥入「特別基金」。「管理人」必須確保上述存放於「屋苑」管理處以提供予「業主」查閱或供索取副本的「林木區管理計劃」為最新之版本。
2. 僅作為識別目的，該「林木區」的位置以粉紅色顯示在本章最後部分的圖則上。
3. 根據第四期副公契，「林木區」構成「第四期發展項目住宅公用地方」一部分。因此，發展項目的所有住宅單位擁有人均須分擔管理及保養「林木區」的費用。

### 第四期的「行人天橋支承件及連接段」

1. 第四期副公契第25條訂明：-
  - 25 在不影響「第一業主」於「主公契」第9(q)條的權利及為了興建在「批地文件」特別批地條款第25(a)(ii)條中特別列出的任何建議的行人天橋及為了連接該建議的行人天橋與「該地段」及「屋苑」，「業主」及「管理人」當收到有關政府當局要求時，必須准許政府、其職員、代理人、承辦商、工人、僱員及其他獲得政府許可之人員(不論是否携同工具、裝備、機械、機器或器具)在無須費用及收費的情況下，必要時進入「公用地方」，以便政府自費進行該等興建及連接的工程(包括但不限於在其中、上方、穿越及/或跨越第四期的「行人天橋支承件及連接段」所需連接的任何夾口伸縮縫及其他裝置及物料)，以及任何其他有關日後維修、保養及更換的工程。在不局限「主公契」第38(bc)條的一般性的原則下，「管理人」必須採取一切需要或適宜的措施(包括但不限於臨時封閉「公用地方」的任何部分)以遵守「批地文件」及因應政府就有關該等興建及連接的工程及任何其他日後政府所進行的相關維修、保養及更換的工程而作出的任何要求。

2. 僅作為識別目的，第四期的「行人天橋支承件及連接段」的位置以橙色顯示在本章最後部分的圖則上。

### 墳墓

1. 發展項目的擁有人須遵守以下有關墳墓、「伯公」及「金塔」的規定：-
  - (I) 「批地文件」特別批地條款第（33）條訂明：-
    - (33) (a) 如非事前獲得「署長」書面批准，不得干擾或移除該地段或其任何部分或任何毗鄰「政府」土地上現存的墳墓、「伯公」或「金塔」。
    - (b) 在得到本特別批地條款(a)次條所指「署長」的批准之後，承批人應自費遷移該等墳墓、「伯公」和「金塔」，以達到「署長」滿意的程度為止，並應遵守「署長」關於該等遷移工程的任何要求。承批人應保證「政府」和「署長」免於因為任何墳墓、「伯公」和「金塔」的遷移或損毀而引起或伴隨的一切法律行動、訴訟、費用、索償(包括「躉符」儀式)和要求而蒙受損失。
    - (c) 遵從本特別批地條款(a)及(b)次條規定，不得於「該地段」豎立或建造墳墓或骨灰龕，亦不得於「該地段」安葬或存放任何人類骸骨或動物骸骨，無論是否安葬或存放在陶罐、骨灰甕或其他器皿。
  - (II) 第四期副公契第24(a)條訂明：-
    - 24 (a) 管理人須確保「該地段」(尤其是「林木區」)內現存的墳墓、「伯公」或「金塔」不受到干擾或被移除，除非按照「批地文件」特別批地條款第（33）條的要求則屬例外。
2. 發展項目「林木區」內有一個墳墓。僅作為識別目的，該墳墓的位置以綠色顯示在本章最後部分的圖則上。

### 吊船運作

在管理人安排為發展項目的「公用地方與設施」進行定期及特別安排的檢查、清潔、保養及維修期間，吊船會在住宅單位的窗戶外及平台、天台、私家花園及/或車位的上空運作。

Preservation of trees and the Woodland

- 1. The owners of the development have to comply with the following requirements in respect of the preservation of trees and woodland: -
  - (I) Special Condition (13) of the Land Grant stipulates that: -
    - (13) No tree growing on the lot or adjacent thereto shall be removed or interfered with without the prior written consent of the Director who may, in granting consent, impose such conditions as to transplanting, compensatory landscaping or replanting as he may deem appropriate.
  - (II) Clause 24(b), (c) and (d) of the Sub-Deed of Mutual Covenant in respect of Phase 4 stipulates that: -
    - 24 (b) The Manager shall be responsible for managing and maintaining the Woodland and the relevant areas in accordance with the Woodland Management Plan. In particular the Manager shall ensure the Woodland shall be preserved for conservation purposes in accordance with the requirements of the Woodland Management Plan and be fenced off at all times except for repair and/or maintenance purposes or other purposes as the Manager may consider appropriate in its reasonable discretion.
    - (c) Subject to the prior approval of the Owners’ Committee defined in the Principal Deed, the Manager shall have the right on behalf of the Owners (prior to the formation of the Owners’ Incorporation (as defined in the Principal Deed)) to make application(s) to the Planning Department/Town Planning Board and other relevant government authorities to update, amend, modify, change, alter, vary, revise, substituted and/or cancel the Woodland Management Plan from time to time.
    - (d) Within one month from the date of this Sub-Deed, the First Owner shall at its own costs and expenses deposit a copy of the then latest version of the Woodland Management Plan at the management office of the Estate for reference by all Owners free of costs and for taking copies at their own expenses and upon payment of a reasonable charge. All charges received will be credited to the Special Funds. The Manager shall ensure the latest version of the Woodland Management Plan will be kept at the management office of the Estate for inspection or taking copies by the Owners as aforesaid.
- 2. For the purpose of identification only, the location of the Woodland is shown and coloured pink on the plan at the end of this Section.
- 3. Under the Sub-Deed of Mutual Covenant in respect of Phase 4, the Woodland forms part of the Development Residential Common Areas In Phase Four. Thus, all owners of the residential units of the development are obliged to contribute towards the costs of management and maintenance of the Woodland.

Footbridge Supports and Connections in Phase 4

- 1. Clause 25 of the Sub-Deed of Mutual Covenant in respect of Phase 4 stipulates that: -
  - 25 Without prejudice to the right of the First Owner under Clause 9(q) of the Principal Deed and for the purpose of the construction of any proposed pedestrian footbridges and to connect such proposed pedestrian footbridges with the Lot and the Estate as more particularly set out in Special Condition No.25(a)(ii) of the Government Grant, the Owners and the Manager shall upon request by the relevant government authorities allow the Government, its officers, agents, contractors, workmen, employees and other duly authorized personnel of the Government (with or without tools, equipment, plant, machinery or apparatus) free of costs and charges to enter into the Common Areas as may be necessary to carry out such construction and connection works (including but not limited to the connection of any movement joints and other installations and materials at, upon, through and/or over the Footbridge Supports and Connections in Phase 4) and any other future repair, maintenance and replacement works in relation thereto at the expense of the Government. Without limiting the generality of Clause 38(bc) of the Principal Deed, the Manager shall take all steps (including but not limited to any temporary closure of any parts of the Common Areas) necessary or expedient for complying with the Government Grant and any government requirements with respect to such construction and connection works and any other future repair, maintenance and replacement works in relation thereto by the Government.

- 2. For the purpose of identification only, the location of the Footbridge Supports and Connections in Phase 4 is shown and coloured orange on the plan at the end of this Section.

Grave

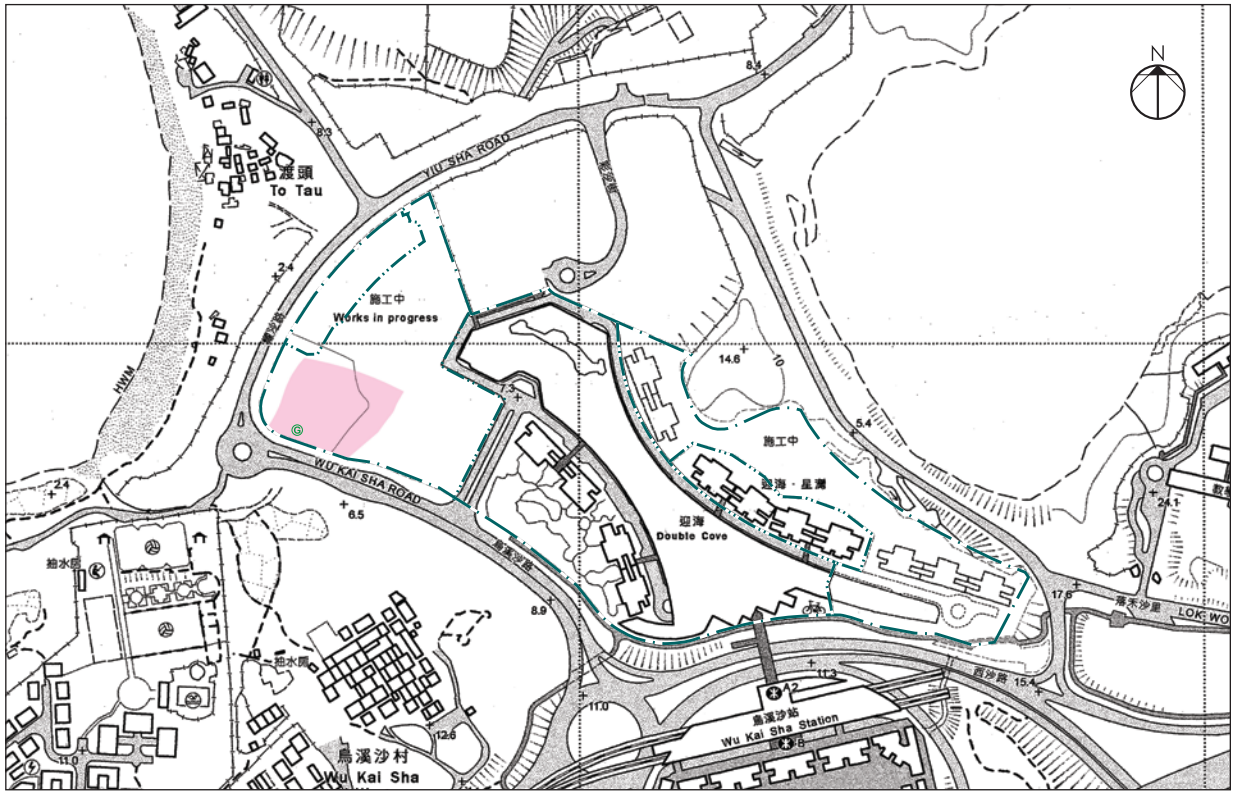
- 1. The owners of the development have to comply with the following requirements in respect of grave, “Pak Kung” and “Kam Tap”: -
  - (I) Special Condition (33) of the Land Grant stipulates that: -
    - (33)(a) No grave, “Pak Kung” or “Kam Tap” presently existing on the lot or any part thereof or on any Government land adjacent thereto shall be interfered with or removed without the prior written approval of the Director.
    - (b) Subject to the approval of the Director under sub-clause (a) of this Special Condition, the Grantee shall at his own expense remove such graves, “Pak Kung” and “Kam Tap” to the satisfaction of the Director and comply with any requirement of the Director in respect of the removal works. The Grantee shall indemnify the Government and the Director from and against all actions, suits, costs, claims for compensation (including “Tun Fu” ceremonies) and demands whatsoever arising out of or incidental to the removal of or damage to any graves, “Pak Kung” and “Kam Tap”.
    - (c) Subject to sub-clauses (a) and (b) of this Special Condition, no grave or columbarium shall be erected or make on the lot, nor shall any human remains or animals remains whether in earthenware jars, cinerary urns or otherwise be interred or deposited thereon.
  - (II) Clause 24(a) of the Sub-Deed of Mutual Covenant in respect of Phase 4 stipulates that: -
    - 24 (a) The Manager shall ensure any existing grave, “Pak Kung” or “Kam Tap” presently existing within the Lot, and in particular within the Woodland, shall not be interfered with or removed otherwise in accordance with Special Condition No.(33) of the Government Grant.
- 2. A grave is located in the Woodland in the development. For the purpose of identification only, the location of the grave is shown and coloured green on the plan at the end of this Section.

Operation of gondola

During the regular and specially arranged inspection, cleaning, maintenance and repairing the Common Areas and Facilities of the development arranged by the Manager, gondola(s) will be operated in the air space outside the windows and directly above the flat roof(s), roof(s), private garden(s) and/or parking space(s) of the residential units.



# 30. 有關資料 RELEVANT INFORMATION



比例尺 SCALE: 0米(M) 250米(M)

發展項目的界線  
Site boundary of the development

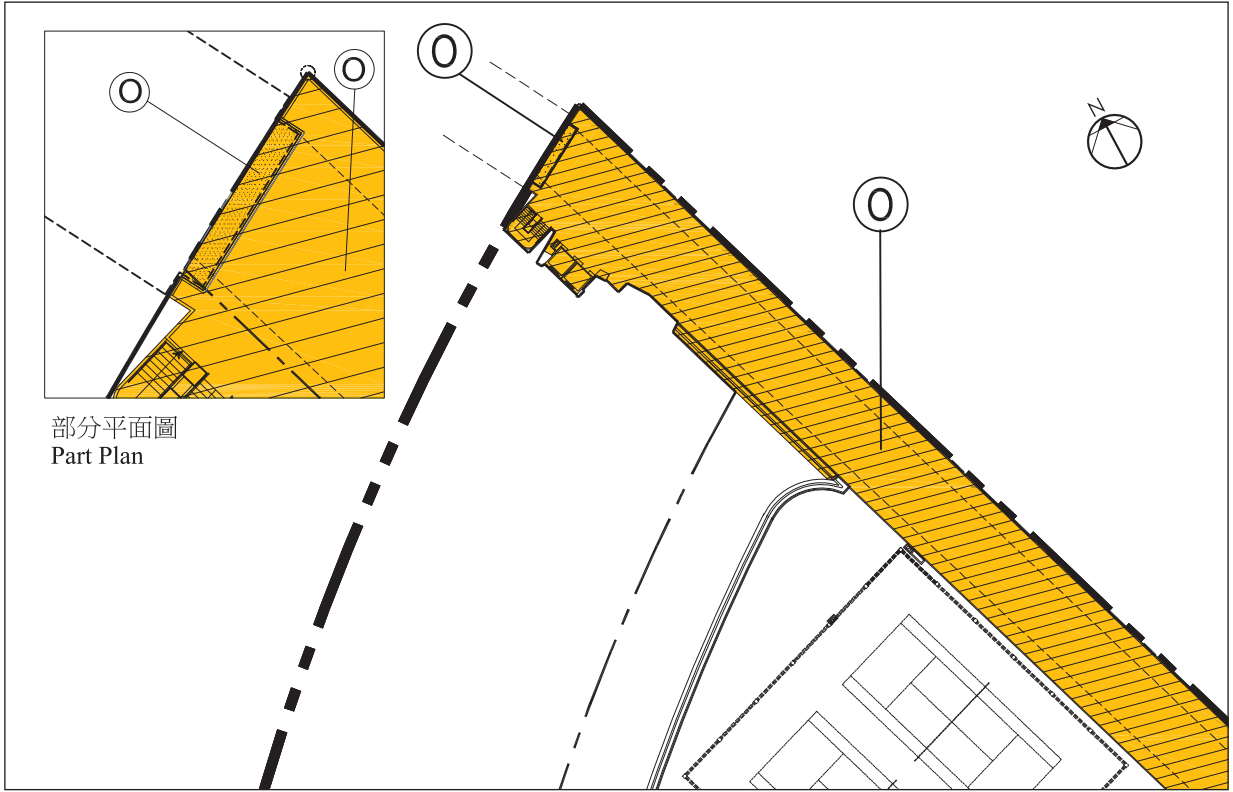
發展項目期數的分界線  
Boundary line for phases of the development

墳墓  
Grave

林木區  
Woodland

備註 Note:

此圖僅作為顯示相關「林木區」及墳墓的位置，圖中所顯示之其他事項未必能反映其最新狀況。  
This plan is for showing the locations of the Woodland and the grave only. Other matters shown in this plan may not reflect their latest conditions.



發展項目的界線  
Site boundary of the development

發展項目期數的分界線  
Boundary line for phases of the development

24小時行人通道 (即公眾行人通道)  
24 Hours Pedestrian Walkway (i.e. Public Pedestrian Walkway)  
(構成第四期屋苑公用地方一部分)  
(Forming part of the Estate Common Areas In Phase Four)

行人天橋支承件及連接段  
Footbridge Support and Connections  
(構成第四期屋苑公用地方一部分)  
(Forming part of the Estate Common Areas In Phase Four)

備註 Note:

此圖僅作為顯示第四期的「行人天橋支承件及連接段」的位置，圖中所顯示之其他事項未必能反映其最新狀況。  
This plan is for showing the location of the Footbridge Supports and Connections in Phase 4 only. Other matters shown in this plan may not reflect their latest conditions.



此版乃特意留白  
This page is deliberately left in blank

賣方就該期數指定的互聯網網站的網址

The address of the website designated by the vendor for the Phase:

**[www.doublecove.com.hk](http://www.doublecove.com.hk)**

1. 期數及其周邊地區日後可能出現改變。
2. 本售樓說明書印製日期：二零一四年二月十日。

1. There may be future changes to the Phase and the surrounding areas.
2. Date of printing of this Sales Brochure: 10th February 2014.



檢視 / 修改日期 Examination / Revision Date	所作修改 Revision Made	
	頁次 Page Number	所作修改 Revision Made
2014年2月12日 12th February 2014	63	修改住宅物業的樓面平面圖的資料(只適用於電子版本)。 Revise the information on floor plan of residential properties (For electronic copy only).
2014年5月9日 9th May 2014	08	增補有參與期數的各方的關係的說明。 Add a statement for the relationship between parties involved in the Phase.
	12	更新所在位置圖。 The location plan is updated.
	13	修訂備註中的錯別字。 Correct the typo in the note.
	14	更新分區計劃大綱圖。 The outline zoning plan is updated.
	22, 40, 60 – 61, 63 – 64	修訂住宅物業的樓面平面圖。 Revise the floor plan of residential properties.
	136, 138	更新裝置、裝修物料及設備的資料。 Update the information in fittings, finishes and appliances.
	217	更新服務協議的資料。 Update the information in service agreements.
2014年8月8日 8th August 2014	02 – 05	按一手住宅物業銷售監管局最新之一手住宅物業買家須知版本更新。 Update the notes to purchasers of first-hand residential properties as per the latest version issued by the Sales of First-hand Residential Properties Authority.
	12	更新所在位置圖。 Update the location plan.
	16, 32, 44, 56	增補「註釋」文字。 Add the wording of “Explanatory Note”.
	18, 34, 46, 58	增補住宅物業的樓面平面圖的內部尺寸。 Add the internal dimensions on the floor plans of residential properties.
	98, 99	更新公契擬稿為已簽立的公契及備註。 Update the draft of deed of mutual covenant as executed deed of mutual covenant and the note.
	102 – 105	修訂批地文件摘要的資料。 Revise the information of the summary of land grant.
	134	根據「備註」修訂以平方呎表示的面積。 Revise the areas in square feet on the basis as specified in the “Note”.
	137, 140	更新裝置、裝修物料及設備的資料。 Update the information in fittings, finishes and appliances.

檢視 / 修改日期 Examination / Revision Date	所作修改 Revision Made	
	頁次 Page Number	所作修改 Revision Made
2014年11月6日 6th November 2014	12	更新發展項目的所在位置圖。 Update the location plan of the development.
	13, 13-1, 13-2, 13-3	更新期數的鳥瞰照片。 Update the aerial photograph of the phase.
	15	更新發展項目的布局圖及預計落成日期。 Update the layout plan of the development and the estimated completion date.
	66, 66-1	因應第5座35樓A單位完成內部裝修，更新相對應的樓面平面圖。 Due to the completion of internal decoration for Unit A, 35/F, Block 5, the corresponding floor plan was updated.
	97, 98, 99	修訂公契的摘要。 Revise the summary of deed of mutual covenant.
	102	修訂批地文件的摘要。 Revise the summary of land grant.
	111, 112, 117 – 122	修訂公共設施及公眾休憩用地的內容、附註的資料及平面圖之備註。 Revise the information, the remarks and the notes for the plans for the information on public facilities and public open spaces.
	136, 137, 137-1, 138, 139, 140-1	因應第5座33樓連35樓A單位完成內部裝修，更新裝置、裝修物料及設備中有關「室內裝修物料」及「室內裝置」的資料。 Due to the completion of internal decoration for Unit A, 33/F & 35/F, Block 5, the information of “interior finishes” and “interior fittings” in fittings, finishes and appliances were updated.
	147, 151, 173, 212	因應第5座33樓連35樓A單位完成內部裝修，更新裝置、裝修物料及設備中的「廚房設備說明表」、「浴室裝置及設備說明表」、「機電裝置數量說明表」及「機電裝置圖」。 Due to the completion of internal decoration for Unit A, 33/F & 35/F, Block 5, the information of “schedule for kitchen appliances”, “schedule for bathroom fittings and appliances”, “schedule for electrical & mechanical provisions” & “electrical & mechanical provision plans” in fittings, finishes and appliances were updated.
	221, 222	修訂斜坡維修的內容及「第一期、第二期及第三期斜坡及護土牆示意圖」。 Revise the information of maintenance of slopes and the “slope and retaining wall plans for Phase 1, Phase 2 and Phase 3”.

檢視 / 修改日期 Examination / Revision Date	所作修改 Revision Made	
	頁次 Page Number	所作修改 Revision Made
2015年2月5日 5th February 2015	10	增補期數的設計的資料。 Add the information on design of the phase.
	12	更新發展項目的所在位置圖。 Update the location plan of the development.
	14	更新分區計劃大綱圖。 Update the outline zoning plan.
	15	修訂發展項目的布局圖的資料。 Revise the information of the layout plan of the development.
	16, 32, 44, 56	修訂期數的住宅物業的樓面平面圖。 Revise the floor plans of residential properties in the phase.
	98 – 99	修訂公契的摘要。 Revise the summary of deed of mutual covenant.
	136, 137, 137-1, 138, 139, 140-1, 198, 200, 202, 204	修訂裝置、裝修物料及設備的資料。 Revise the information of fittings, finishes and appliances.
2015年4月30日 30th April 2015	12	更新發展項目的所在位置圖。 Update the location plan of the development.
	13, 13-1, 13-2, 13-3	更新期數的鳥瞰照片，並刪除第13-1頁至第13-3頁中已過時的資料。 Update the aerial photograph of the phase and delete the information from page 13-1 to page 13-3 which was outdated.
	14	更新發展項目的分區計劃大綱圖等。 Update the outline zoning plan etc. relating to the development.
	56	修訂期數的住宅物業的樓面平面圖上的標示。 Revise the labels on the floor plans of residential properties in the phase.
2015年7月29日 29th July 2015	7	修訂文字排版。 Revise the typesetting.
	12	更新發展項目的所在位置圖。 Update the location plan of the development.
	13-1	更新期數的鳥瞰照片。 Update the aerial photograph of the phase.
	15	修訂發展項目的布局圖的資料。 Revise the information of the layout plan of the development.
	97 – 99	修訂公契的摘要。 Revise the summary of deed of mutual covenant.
	100 – 101	修訂批地文件的摘要的文字。 Revise the wordings of the summary of land grant.
	111, 118 – 121	修訂公共設施及公眾休憩用地的資料。 Revise the information on public facilities and public open spaces.
	221, 222	修訂斜坡維修的文字。 Revise the wordings of the maintenance of slopes.

檢視 / 修改日期 Examination / Revision Date	所作修改 Revision Made	
	頁次 Page Number	所作修改 Revision Made
2015年10月28日 28th October 2015	12	更新發展項目的所在位置圖。 Update the location plan of the development.
2016年1月27日 27th January 2016	12	更新發展項目的所在位置圖。 Update the location plan of the development.
	13-1, 13-2	更新期數的鳥瞰照片。 Updae the aerial photographs of the phase.
	14	更新分區計劃大綱圖。 Update the outline zoning plan.
	15	修訂發展項目的布局圖的資料。 Revise the information of the layout plan of the development.
2016年4月26日 26th April 2016	12	更新發展項目的所在位置圖。 Update the location plan of the development.
	15	修訂發展項目的布局圖的資料。 Revise the information for the layout plan of the development.
	97 – 99	修訂公契的摘要。 Revise the summary of deed of mutual covenant.
	102	修訂批地文件的摘要。 Revise the summary of land grant.
	111, 118 – 121	修訂公共設施及公眾休憩用地的資料。 Revise the information on public facilities and public open spaces.
	134	修訂期數中的公用設施的資料。 Revise the information on common facilities in the phase.
	221 – 222	修訂斜坡維修的資料。 Revise the information of the maintenance of slopes.
	227 – 229	增補期數的有關資料。 Add the relevant information of the phase.
2016年7月25日 25th July 2016	15	修訂發展項目的布局圖的資料。 Revise the information for the layout plan of the development.
	98 – 99	修訂公契的摘要的備註。 Revise the note of the summary of deed of mutual covenant.
2016年10月21日 21st October 2016	12	更新發展項目的所在位置圖。 Update the location plan of the development.
	15	修訂發展項目的布局圖的資料。 Revise the information for the layout plan of the development.
	98 – 99	修訂公契的摘要的備註。 Revise the note of the summary of deed of mutual covenant.
2017年1月19日 19th January 2017	12	更新發展項目的所在位置圖及相關版權特許編號。 Update the location plan of the development and the relevant copyright licence number.
	15	由於發展項目各期期數的轉讓同意書經已發出，故刪除該等建築物及設施的預計落成日期。 Delete the estimated date of completion of these buildings and facilities as the consents to assign for all phases of the development have been issued.



檢視 / 修改日期 Examination / Revision Date	所作修改 Revision Made	
	頁次 Page Number	所作修改 Revision Made
2017年3月31日 31st March 2017	12	更新發展項目的所在位置圖。 Update the location plan of the development.
	32, 33, 33-1, 33-2	因應第2座地下及1樓A單位及B單位的改動工程，更新相對應的樓面平面圖。 Due to the alteration works for Unit A & Unit B, G/F & 1/F, Block 2, the corresponding floor plans were updated.
	98 – 99	修訂公契的摘要。 Revise the summary of deed of mutual covenant.
	136 – 138, 140, 143, 168, 168-1, 168-2, 200 – 201, 215	因應第2座地下及1樓A單位及B單位的改動工程，更新裝置、裝修物料及設備、機電裝置數量說明表及機電裝置平面圖的資料。 Due to the alteration works for Unit A & Unit B, G/F & 1/F, Block 2, the information of fittings, finishes and appliances, schedule for electrical & mechanical provisions and electrical & mechanical provision plans were updated.
2017年6月9日 9th June 2017	12	更新發展項目的所在位置圖。 Update the location plan of the development.
	56 – 57, 57-1, 57-2	因應第5座地下及1樓A單位的改動工程，更新相應的樓面平面圖。 Due to the alternation works for Flat A, G/F & 1/F of Block 5, the corresponding floor plans were updated.
	136, 138 – 139, 151, 169, 204, 215	因應第5座地下及1樓A單位的改動工程，更新相應的裝置、裝修物料及設備、機電裝置數量說明表及機電裝置平面圖的資料。 Due to the alternation works for Flat A, G/F & 1/F of Block 5, the corresponding information of fittings, finishes and appliances, schedule for electrical & mechanical provisions and electrical & mechanical provision plans were updated.
2017年9月8日 8th September 2017	2 – 5, 5-1, 5-2	更新一手住宅物業銷售監管局於2017年8月1日發布《一手住宅物業買家須知》的最新版本。 Updated with the latest version of the “Notes to Purchasers of First-hand Residential Properties” released by the Sales of First-hand Residential Properties Authority on 1st August 2017.
	12	更新發展項目的所在位置圖。 Update the location plan of the development.
	13, 13-1, 13-2	更新期數的鳥瞰照片。 Update the aerial photographs of the phase.
	16 – 17, 17-1, 17-2	因應第1座地下及1樓A單位及B單位的改動工程，更新相關的樓面平面圖。 Due to the alteration works for Flat A & Flat B, G/F & 1/F of Block 1, the corresponding floor plans were updated.
	136 – 140, 167-1, 167-2, 168, 168-1, 168-2	因應第1座地下及1樓A單位及B單位的改動工程，更新相關的裝置、裝修物料及設備，及機電裝置數量說明表的資料。 Due to the alteration works for Flat A & Flat B, G/F & 1/F of Block 1, the corresponding information of fittings, finishes and appliances, and the schedule for electrical & mechanical provisions were updated.
	174 – 216	取消此等機電裝置平面圖。相關之機電裝置以機電裝置數量說明表為準。 Cancel these pages of the electrical and mechanical provision plans. The corresponding electrical and mechanical provisions are subject to the schedule for electrical & mechanical provisions.

檢視 / 修改日期 Examination / Revision Date	所作修改 Revision Made	
	頁次 Page Number	所作修改 Revision Made
2017年12月6日 6th December 2017	07	修訂賣方及有參與期數的其他人的資料。 Revise the information on vendor and others involved in the phase.
	12	更新發展項目的所在位置圖。 Update the location plan of the development.
	13, 13-1, 13-2	更新期數的鳥瞰照片，並刪除第13-1及13-2頁中已過時的資料。 Update the aerial photograph of the phase and delete the information on page 13-1 and 13-2 which were outdated.
2018年3月2日 2nd March 2018	12	更新發展項目的所在位置圖。 Update the location plan of the development.
2018年6月1日 1st June 2018	7	修訂賣方及有參與期數的其他人的資料。 Revise the information on vendor and others involved in the phase.
	12	更新發展項目的所在位置圖。 Update the location plan of the development.
2018年8月29日 29th August 2018	12	更新發展項目的所在位置圖。 Update the location plan of the development.
	13-1, 13-2, 13-3, 13-4	增補期數的鳥瞰照片。 Add the aerial photographs of the phase.
2018年11月27日 27th November 2018	12	更新發展項目的所在位置圖。 Update the location plan of the development.
	136, 139	修訂裝置、裝修物料及設備的資料。 Revise the information of fittings, finishes and appliances.
2019年2月25日 25th February 2019	7	修訂賣方及有參與期數的其他人的資料。 Revise the information on vendor and others involved in the phase.
	12	更新發展項目的所在位置圖。 Update the location plan of the development.
2019年5月23日 23rd May 2019	12	更新發展項目的所在位置圖。 Update the location plan of the development.
2019年8月21日 21st August 2019	12	更新發展項目的所在位置圖。 Update the location plan of the development.
2019年11月19日 19th November 2019	12	更新發展項目的所在位置圖。 Update the location plan of the development.
2020年2月17日 17th February 2020	12	更新發展項目的所在位置圖。 Update the location plan of the development.
	13-1, 13-2, 13-3, 13-4	更新期數的鳥瞰照片，並刪除第13-3頁及13-4頁中已過時的資料。 Update the aerial photographs of the phase and delete the information on page 13-3 and page 13-4 which were outdated.
2020年5月15日 15th May 2020	12	更新發展項目的所在位置圖。 Update the location plan of the development.
	13-1, 13-2	更新期數的鳥瞰照片。 Update the aerial photographs of the phase.
2020年8月13日 13th August 2020	12	更新發展項目的所在位置圖。 Update the location plan of the development.

檢視 / 修改日期 Examination / Revision Date	所作修改 Revision Made	
	頁次 Page Number	所作修改 Revision Made
2020年11月11日 11th November 2020	12	更新發展項目的所在位置圖。 Update the location plan of the development.
	13-1, 13-2	更新期數的鳥瞰照片。 Update the aerial photographs of the phase.
	14	更新分區計劃大綱圖。 Update the outline zoning plan.
2021年2月8日 8th February 2021	12	更新發展項目的所在位置圖。 Update the location plan of the development.
	13-1, 13-2, 13-3, 13-4	更新期數的鳥瞰照片，並增補第13-3及13-4頁期數的鳥瞰照片。 Update the aerial photographs of the phase and add aerial photographs of the phase on pages 13-3 and 13-4.
2021年5月6日 6th May 2021	8	修訂有參與期數的各方的關係的說明。 Revise the statement for the relationship between parties involved in the phase.
	12	更新發展項目的所在位置圖。 Update the location plan of the development.
	13, 13-1, 13-2, 13-3, 13-4	修訂期數的鳥瞰照片的說明。 Revise the statement for the aerial photographs of the phase.
2021年8月3日 3rd August 2021	2, 3, 5, 5-1	更新一手住宅物業銷售監管局於2021年7月26日發布《一手住宅物業買家須知》的最新版本。 Updated with the latest version of the “Notes to Purchasers of First-hand Residential Properties” released by The Sales of First-hand Residential Properties Authority on 26th July 2021.
	12	更新發展項目的所在位置圖。 Update the location plan of the development.
2021年11月1日 1st November 2021	7	修訂賣方及有參與期數的其他人的資料。 Revise the information on vendor and others involved in the phase.
	12	更新發展項目的所在位置圖。 Update the location plan of the development.
	13-1, 13-2, 13-3, 13-4	更新期數的鳥瞰照片。 Update the aerial photographs of the phase.
2022年1月26日 26th January 2022	12	更新發展項目的所在位置圖。 Update the location plan of the development.
	14	更新關乎發展項目的分區計劃大綱圖等。 Update the outline zoning plan etc. relating to the development.
2022年4月21日 21st April 2022	12	更新發展項目的所在位置圖。 Update the location plan of the development.
2022年7月18日 18th July 2022	12	更新發展項目的所在位置圖。 Update the location plan of the development.
2022年10月14日 14th October 2022	12	更新發展項目的所在位置圖。 Update the location plan of the development.

檢視 / 修改日期 Examination / Revision Date	所作修改 Revision Made	
	頁次 Page Number	所作修改 Revision Made
2023年1月11日 11th January 2023	12	更新發展項目的所在位置圖。 Update the location plan of the development.
	14	更新關乎發展項目的分區計劃大綱圖等。 Update the outline zoning plan etc. relating to the development.
2025年12月10日 10th December 2025	1	修訂目錄。 Revise the table of contents.
	4, 5-2	修訂一手住宅物業買家須知 Revise the notes to purchasers of first-hand residential properties
	7	更新賣方及有參與期數的其他人的資料。 Update the information on vendor and others involved in the phase.
	8	更新有參與期數的各方的關係。 Update the relationship between parties involved in the phase.
	9	更新期數的設計的資料的備註。 Update the note of information on design of the phase.
	12	更新發展項目的所在位置圖。 Update the location plan of the development.
	13-1, 13-2, 13-3, 13-4	更新期數的鳥瞰照片。 Update the aerial photographs of the phase.
	14	更新關乎發展項目的分區計劃大綱圖等。 Update the outline zoning plan etc. relating to the development.
	224, 225	修訂申請建築物總樓面面積寬免的資料。 Revise the information in application for concession on gross floor area (GFA) of building.



此版乃特意留白  
This page is deliberately left in blank

此版乃特意留白

This page is deliberately left in blank