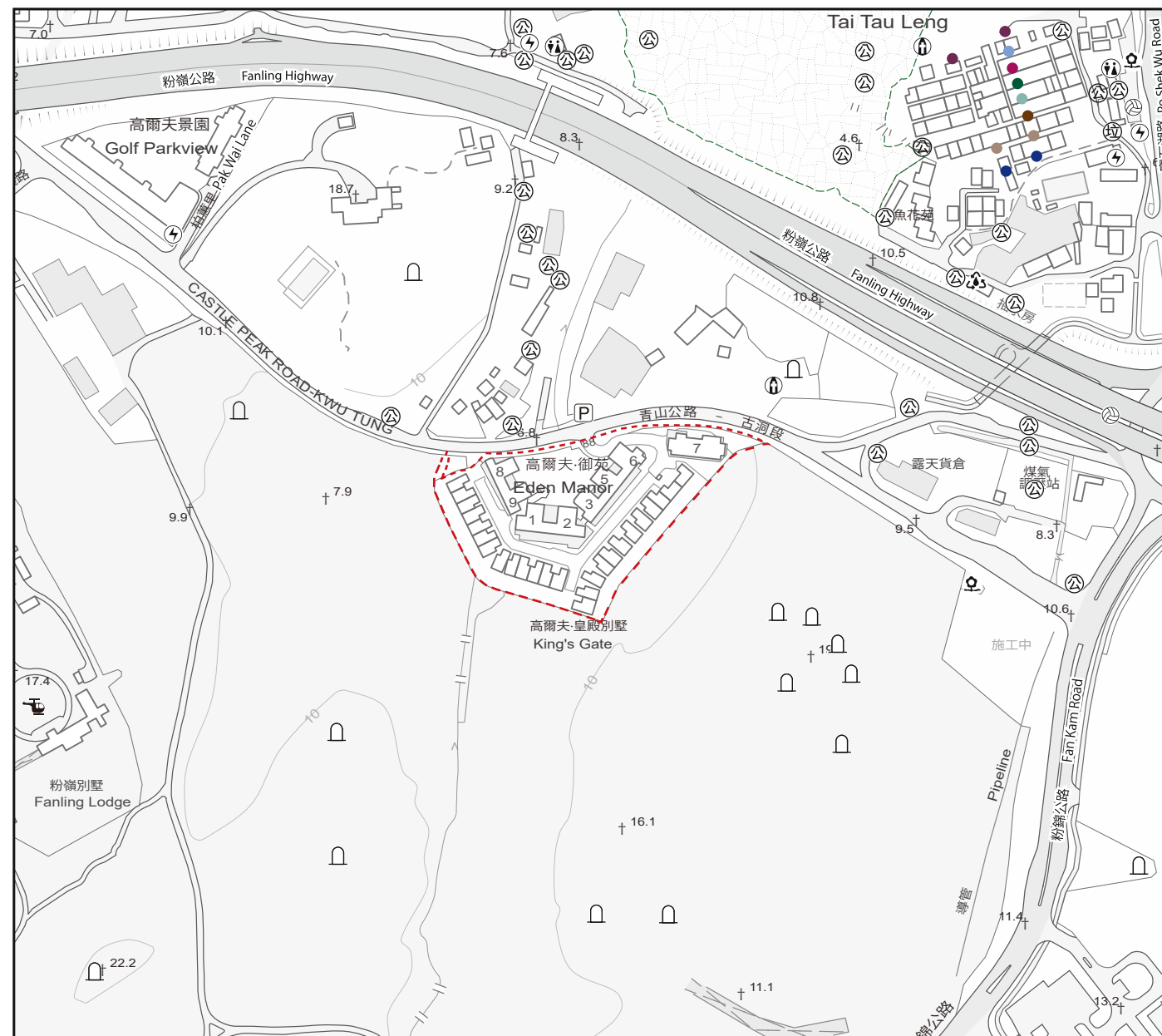



6 發展項目的所在位置圖 LOCATION PLAN OF THE DEVELOPMENT



 發展項目的位置
Location of the Development

比例：0 米/M 250 米/M
Scale : 




圖例 NOTATION

-  污水處理廠及設施 Sewage treatment works and facilities
-  墳場 Cemetery
-  垃圾收集站 Refuse collection point
-  公用事業設施裝置 Public utility installation
-  宗教場所（包括教堂、廟宇及祠堂） Religious institution (including church, temple and Tsz Tong)
-  公廁 Public convenience
-  發電廠（包括電力分站） Power plant (including electricity sub-stations)
-  公園 Public park
-  體育設施（包括運動場及游泳池） Sports facilities (including sports ground and swimming pool)
-  直升機升降坪 Helicopter landing pad
-  公眾停車場（包括貨車停泊處） Public carpark (including lorry park)

於所在位置圖未能顯示全名之街道

Street name not shown in full in the location plan

-  大頭嶺第一巷 Tai Tau Leng 1st Lane
-  大頭嶺第二巷 Tai Tau Leng 2nd Lane
-  大頭嶺第三巷 Tai Tau Leng 3rd Lane
-  大頭嶺第四巷 Tai Tau Leng 4th Lane
-  大頭嶺第五巷 Tai Tau Leng 5th Lane
-  大頭嶺第六巷 Tai Tau Leng 6th Lane
-  大頭嶺第七巷 Tai Tau Leng 7th Lane
-  大頭嶺第八巷 Tai Tau Leng 8th Lane

資料/地圖/鳥瞰照片由空間數據共享平台提供，香港特別行政區政府為知識產權擁有人。

The Data/Map/Aerial Photograph is/are provided by the CSDI Portal and intellectual property rights are owned by the Government of the HKSAR.

上述位置圖參考數碼地形圖編號 T3-SW-A，經修正處理。

The above location plan is made with reference to Digital Topographic Map No. T3-SW-A with adjustments where necessary.

備註：因技術性問題，此位置圖所顯示的範圍超過《一手住宅物業銷售條例》的規定。

Note : Due to technical reasons, this location plan has shown more than the area required under the Residential Properties (First-hand Sales) Ordinance.