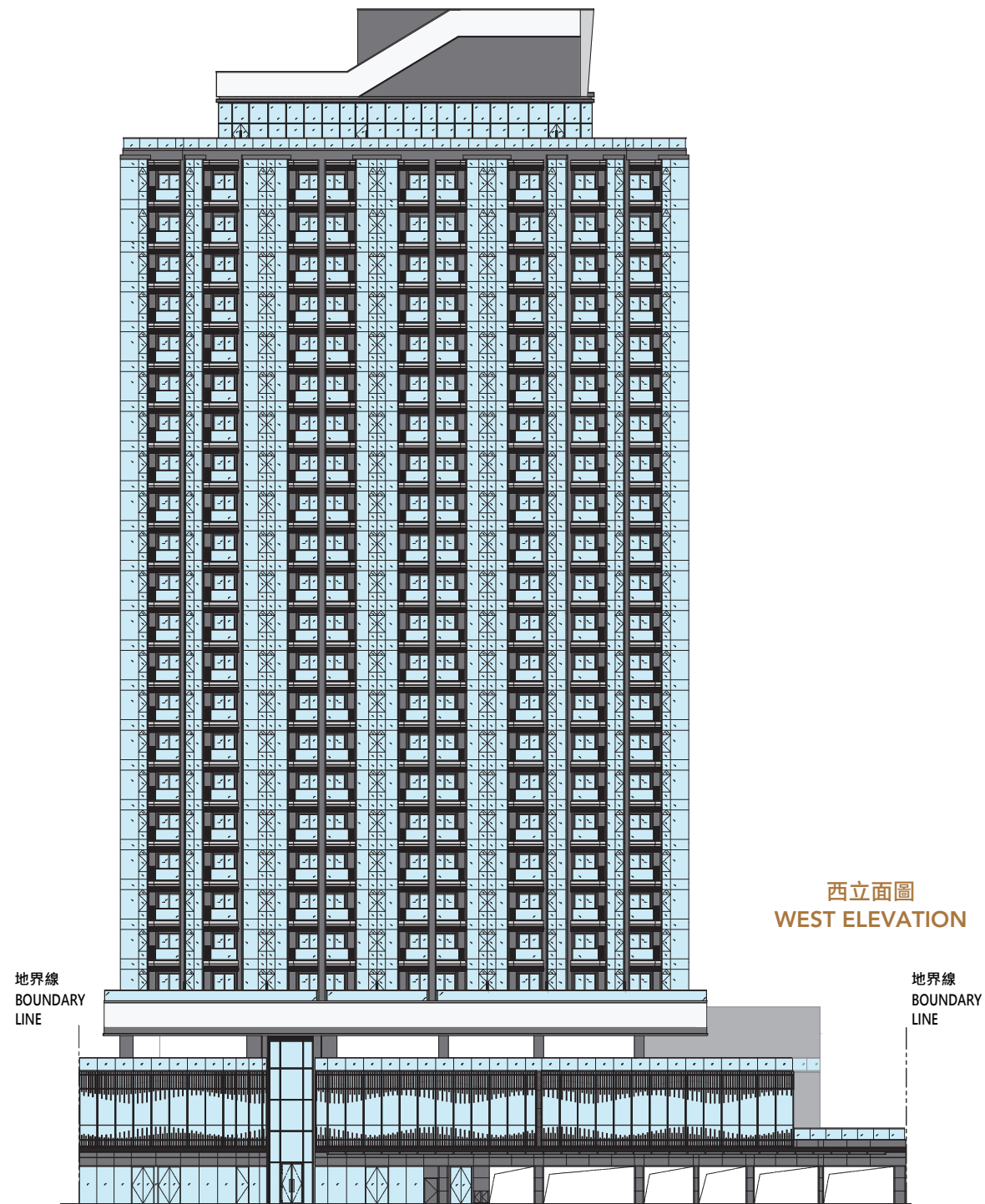



19 立面圖 ELEVATION PLAN



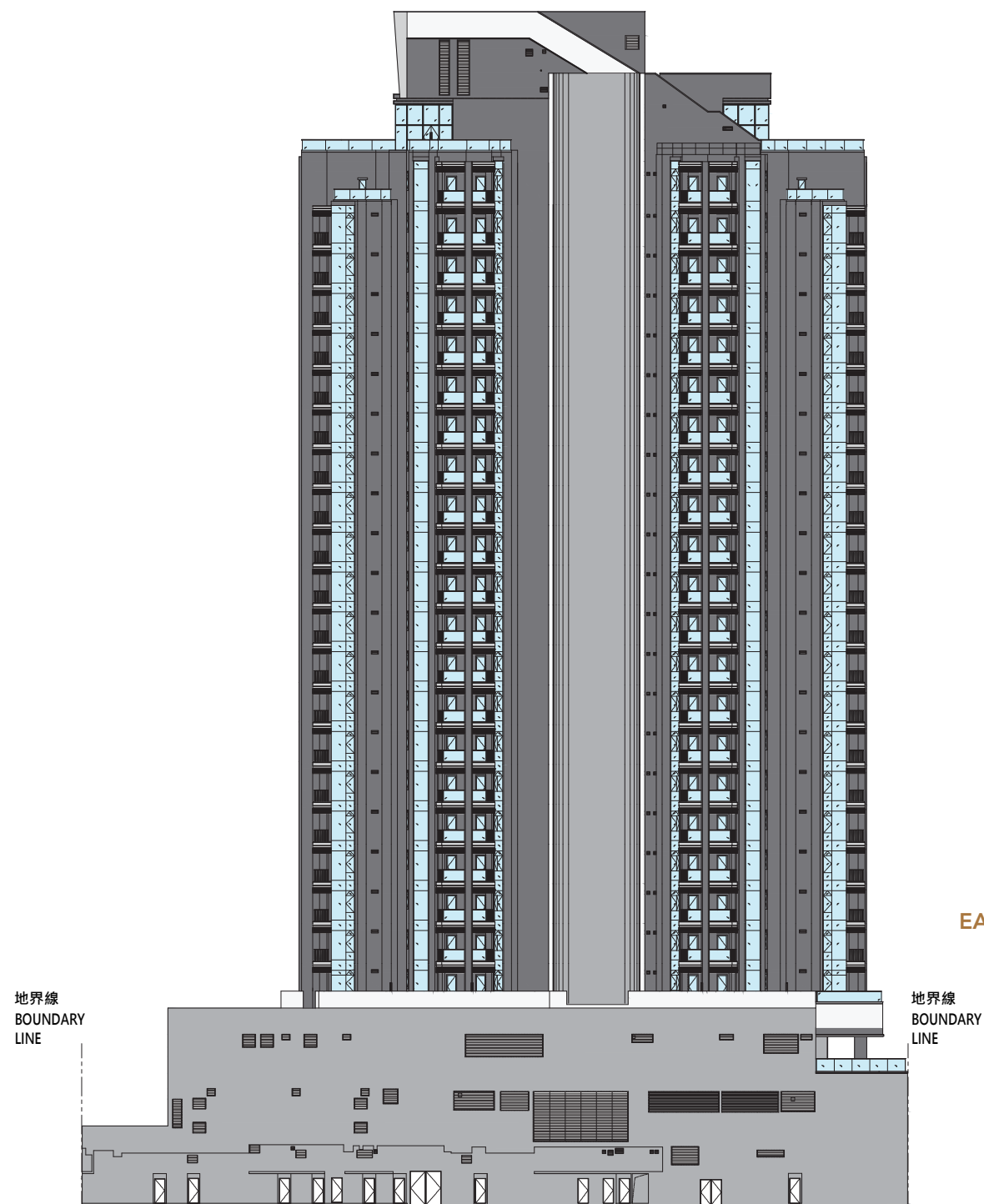
發展項目的認可人士證明本立面圖所顯示的立面：

1. 以2025年5月7日的情況為準的本項目的經批准的建築圖則為基礎擬備；及
2. 大致上與本項目的外觀一致。



Authorized Person for the development certified that the elevations shown on these elevation plans:


1. are prepared on the basis of the approved building plans for the development as of 7 May 2025; and
2. are in general accordance with the outward appearance of the development.



東立面圖
EAST ELEVATION

發展項目的認可人士證明本立面圖所顯示的立面：

1. 以2025年5月7日的情況為準的本項目的經批准的建築圖則為基礎擬備；及
2. 大致上與本項目的外觀一致。



南立面圖
SOUTH ELEVATION

Authorized Person for the development certified that the elevations shown on these elevation plans:

1. are prepared on the basis of the approved building plans for the development as of 7 May 2025; and
2. are in general accordance with the outward appearance of the development.