

摘錄自2025年11月14日刊憲之九龍規劃區第6及7區何文田分區計劃大綱核准圖，圖則編號為S/K7/25。
Adopted from Kowloon Planning Areas No. 6 and 7 Approved Ho Man Tin Outline Zoning Plan, Plan No. S/K7/25, gazetted on 14 November 2025.

地圖由空間數據共享平台提供，香港特別行政區政府為知識產權擁有人。

The Map is provided by the CSDI Portal and the intellectual property rights are owned by the Government of the HKSAR.

備註：

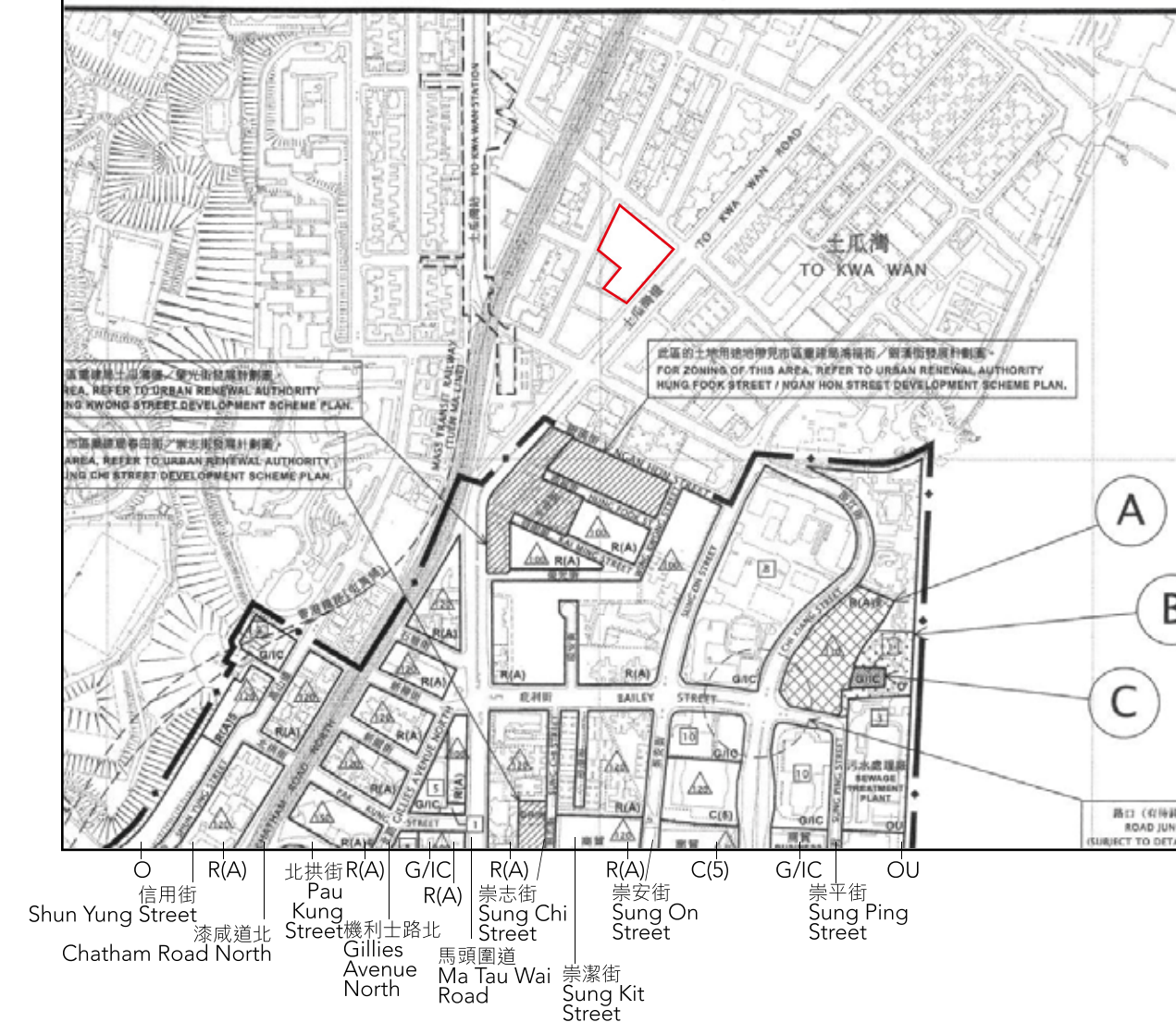
1. 因技術性問題，此分區計劃大綱圖所顯示的範圍超過《一手住宅物業銷售條例》的規定。
2. 賣方建議準買家到發展項目作實地考察，以對發展項目、其周邊地區環境及附近的公共設施有較佳了解。

Notes:

1. Due to technical reasons, this outline zoning plan has shown more than the area required under the Residential Properties (First-hand Sales) Ordinance.
2. The Vendor advises prospective purchasers to conduct an on-site visit for a better understanding of the Development, its surrounding environment and the public facilities nearby.

8 關於發展項目的分區計劃大綱圖等 OUTLINE ZONING PLAN ETC. RELATING TO THE DEVELOPMENT

本空白範圍位於發展項目的界線的500米以內，但並不被有關分區計劃大綱圖覆蓋。
This blank area though situated within 500 metres from the boundary of the development falls outside the coverage of the relevant outline zoning plan.



發展項目的位置
Location of the Development

比例尺 Scale
0米(m) 500米(m)



圖例 NOTATION

地帶

- 商業 C
- 綜合發展區 CDA
- 住宅(甲類) R(A)
- 住宅(乙類) R(B)
- 政府、機構或社區 G/IC
- 休憩用地 O
- 其他指定用途 OU
- 未決定用途 U

交通

- 鐵路及車站(地下)
- 主要道路及路口
- 高架道路

其他

- 規劃範圍界線
- 市區重建局發展計劃範圍
- 建築物高度管制區界線
- 最高建築物高度
(在主水平基準上若干米)
- 最高建築物高度
(樓層數目)
- 《註釋》內訂明最高建築物高度限制
- 非建築用地

ZONES

- COMMERCIAL
- COMPREHENSIVE DEVELOPMENT AREA
- RESIDENTIAL (GROUP A)
- RESIDENTIAL (GROUP B)
- GOVERNMENT, INSTITUTION OR COMMUNITY
- OPEN SPACE
- OTHER SPECIFIED USES
- UNDETERMINED

COMMUNICATIONS

- RAILWAY AND STATION (UNDERGROUND)
- MAJOR ROAD AND JUNCTION
- ELEVATED ROAD

MISCELLANEOUS

- BOUNDARY OF PLANNING SCHEME
- URBAN RENEWAL AUTHORITY DEVELOPMENT SCHEME PLAN AREA
- BUILDING HEIGHT CONTROL ZONE BOUNDARY
- MAXIMUM BUILDING HEIGHT
(IN METRES ABOVE PRINCIPAL DATUM)
- MAXIMUM BUILDING HEIGHT (IN NUMBER STOREYS)
- MAXIMUM BUILDING HEIGHT RESTRICTION AS STIPULATED ON THE NOTES
- NON-BUILDING AREA

摘錄自2025年9月12日刊憲之九龍規劃區第9區紅磡分區計劃大綱核准圖，圖則編號為S/K9/29。
Adopted from Kowloon Planning Area No. 9 Approved Hung Hom Outline Zoning Plan, Plan No. S/K9/29, gazetted on 12 September 2025.

地圖由空間數據共享平台提供，香港特別行政區政府為知識產權擁有人。
The Map is provided by the CSDI Portal and the intellectual property rights are owned by the Government of the HKSAR.

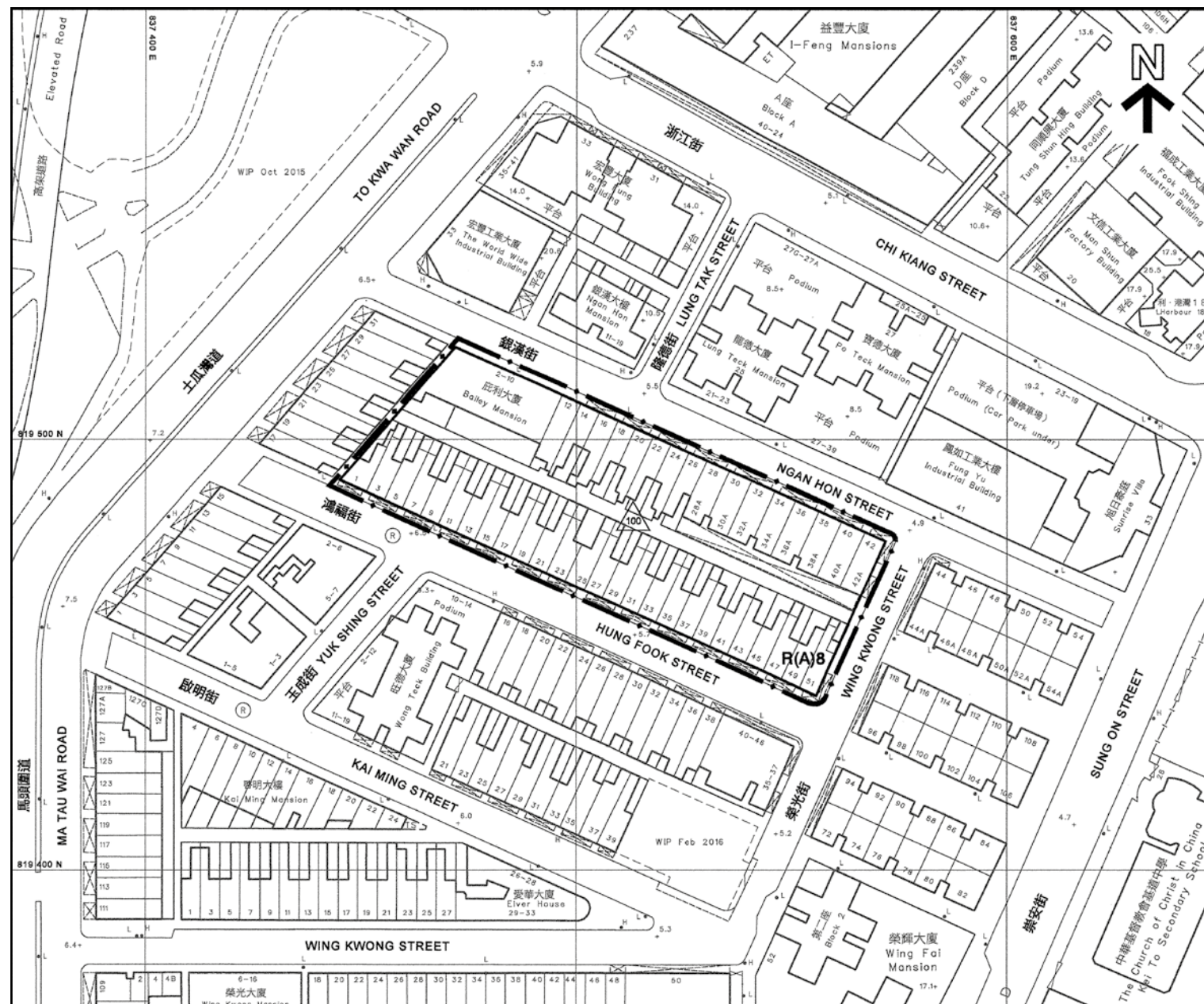
備註：

- 因技術性問題，此分區計劃大綱圖所顯示的範圍超過《一手住宅物業銷售條例》的規定。
- 賣方建議準買家到發展項目作實地考察，以對發展項目、其周邊地區環境及附近的公共設施有較佳了解。

Notes:

- Due to technical reasons, this outline zoning plan has shown more than the area required under the Residential Properties (First-hand Sales) Ordinance.
- The Vendor advises prospective purchasers to conduct an on-site visit for a better understanding of the Development, its surrounding environment and the public facilities nearby.

8 關於發展項目的分區計劃大綱圖等 OUTLINE ZONING PLAN ETC. RELATING TO THE DEVELOPMENT



圖例 NOTATION

地帶

住宅(甲類)8

其他

規劃範圍界線

最高建築物高度
(在主水平基準上若干米)

R(A)8

— ◆ —

△ 100

ZONES

RESIDENTIAL (GROUP A)8

MISCELLANEOUS

BOUNDARY OF PLANNING SCHEME

MAXIMUM BUILDING HEIGHT
(IN METRES ABOVE PRINCIPAL DATUM)

比例尺 Scale

0米(m)

100米(m)

摘錄自2017年11月10日刊憲之市區重建局鴻福街／銀漢街發展計劃核准圖，圖則編號為S/K9/URA2/2。
 Adopted from Approved Urban Renewal Authority Hung Fook Street / Ngan Hon Street Development Scheme Plan, Plan No. S/K9/URA2/2, gazetted on 10 November 2017.

地圖由空間數據共享平台提供，香港特別行政區政府為知識產權擁有人。
 The Map is provided by the CSDI Portal and the intellectual property rights are owned by the Government of the HKSAR.

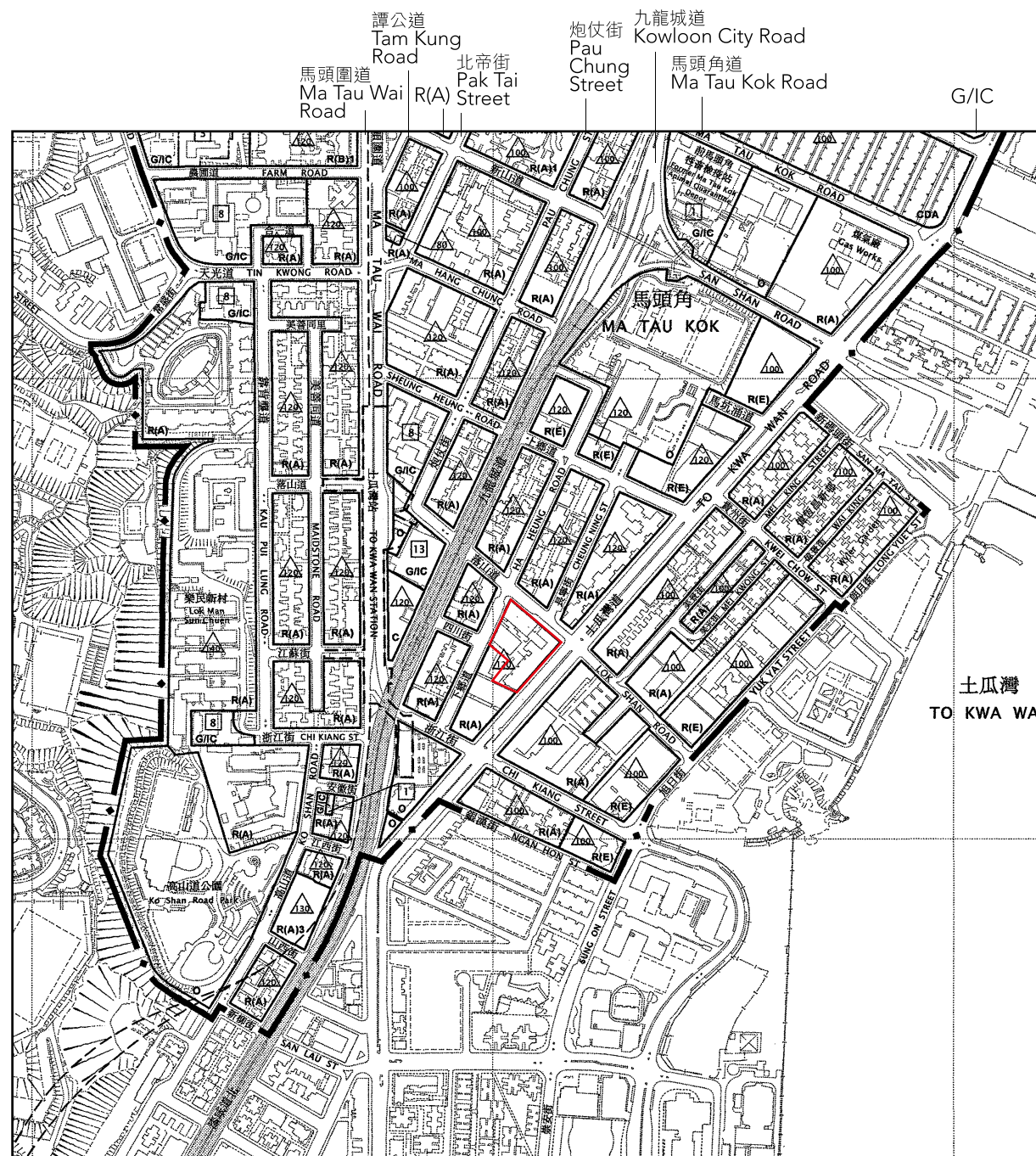
備註：

- 因技術性問題，此分區計劃大綱圖所顯示的範圍超過《一手住宅物業銷售條例》的規定。
- 賣方建議準買家到發展項目作實地考察，以對發展項目、其周邊地區環境及附近的公共設施有較佳了解。

Notes:

- Due to technical reasons, this outline zoning plan has shown more than the area required under the Residential Properties (First-hand Sales) Ordinance.
- The Vendor advises prospective purchasers to conduct an on-site visit for a better understanding of the Development, its surrounding environment and the public facilities nearby.

8 關於發展項目的分區計劃大綱圖等 OUTLINE ZONING PLAN ETC. RELATING TO THE DEVELOPMENT



圖例 NOTATION

地帶
商業
綜合發展區
住宅(甲類)
住宅(乙類)
住宅(戊類)
政府、機構或社區
休憩用地
其他指定用途

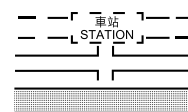
C
CDA
R(A)
R(B)
R(E)
G/I/C
O
OU

ZONES

COMMERCIAL
COMPREHENSIVE DEVELOPMENT AREA
RESIDENTIAL (GROUP A)
RESIDENTIAL (GROUP B)
RESIDENTIAL (GROUP E)
GOVERNMENT, INSTITUTION OR COMMUNITY
OPEN SPACE
OTHER SPECIFIED USES

交通

鐵路及車站(地下)
主要道路及路口
高架道路

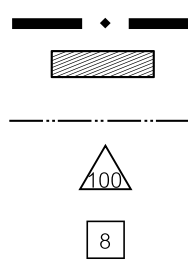


COMMUNICATIONS

RAILWAY AND STATION (UNDERGROUND)
MAJOR ROAD AND JUNCTION
ELEVATED ROAD

其他

規劃範圍界線
市區重建局發展計劃範圍
建築物高度管制區界線
最高建築物高度
(在主水平基準上若干米)
最高建築物高度
(樓層數目)



MISCELLANEOUS

BOUNDARY OF PLANNING SCHEME
URBAN RENEWAL AUTHORITY
DEVELOPMENT SCHEME PLAN AREA
BUILDING HEIGHT CONTROL ZONE BOUNDARY
MAXIMUM BUILDING HEIGHT
(IN METRES ABOVE PRINCIPAL DATUM)
MAXIMUM BUILDING HEIGHT
(IN NUMBER STOREYS)

比例尺 Scale 0米(m) 500米(m)

摘錄自2023年9月8日刊憲之九龍規劃區第10區馬頭角分區計劃大綱核准圖，圖則編號為S/K10/30。
Adopted from Kowloon Planning Area No. 10 Approved Ma Tau Kok Outline Zoning Plan, Plan No. S/K10/30, gazetted on 8 September 2023.

地圖由空間數據共享平台提供，香港特別行政區政府為知識產權擁有人。
The Map is provided by the CSDI Portal and the intellectual property rights are owned by the Government of the HKSAR.

備註:

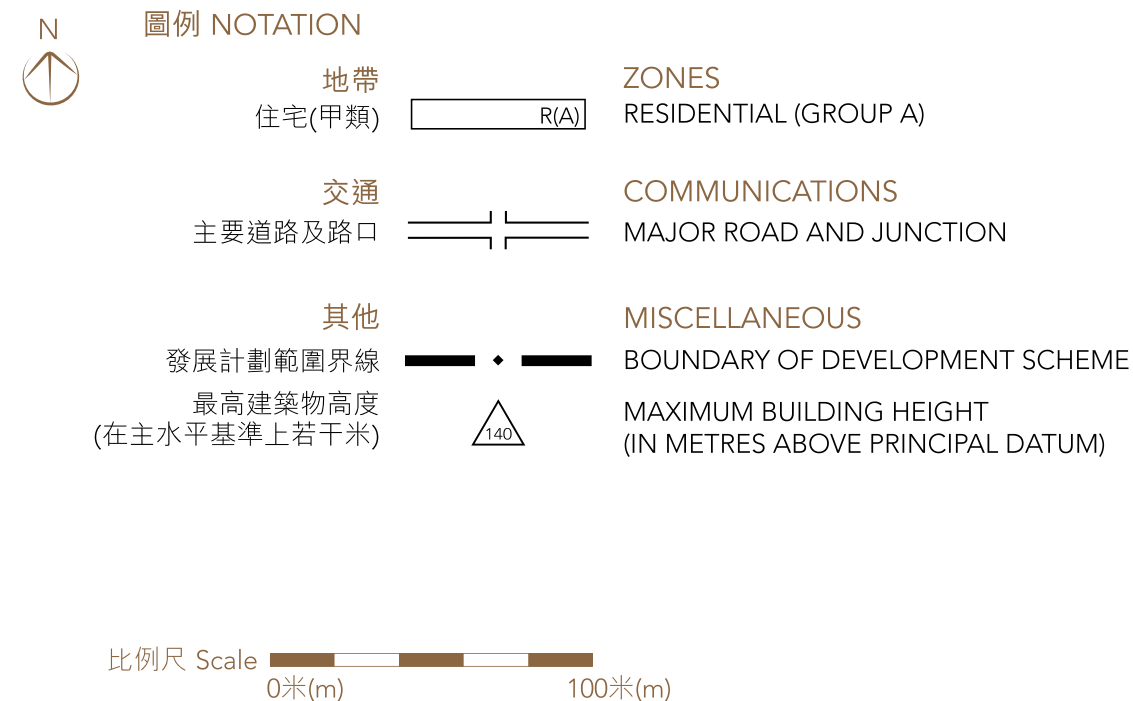
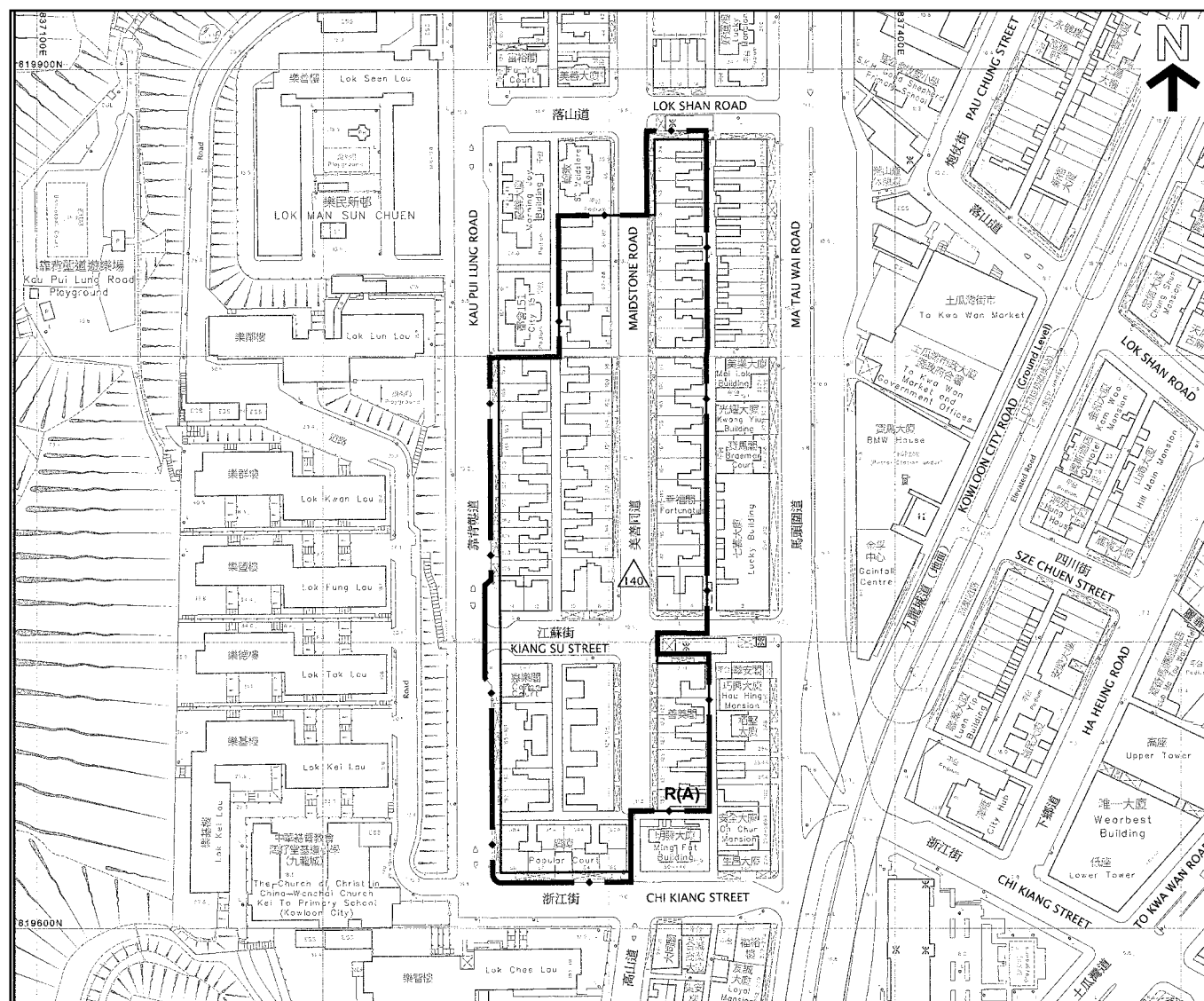
- 因技術性問題，此分區計劃大綱圖所顯示的範圍超過《一手住宅物業銷售條例》的規定。
- 賣方建議準買家到發展項目作實地考察，以對發展項目、其周圍地區環境及附近的公共設施有較佳了解。

Notes:

- Due to technical reasons, this outline zoning plan has shown more than the area required under the Residential Properties (First-hand Sales) Ordinance.
- The Vendor advises prospective purchasers to conduct an on-site visit for a better understanding of the Development, its surrounding environment and the public facilities nearby.

發展項目的位置
Location of the Development

8 關於發展項目的分區計劃大綱圖等 OUTLINE ZONING PLAN ETC. RELATING TO THE DEVELOPMENT



摘錄自2024年2月23日刊憲之市區重建局靠背壟道/浙江街發展計劃核准圖，圖則編號為 S/K10/URA2/2。

Adopted from Approved Urban Renewal Authority Kau Pui Lung Road / Chi Kiang Street Development Scheme Plan, Plan No. S/K10/URA2/2, gazetted on 23 February 2024.

地圖由空間數據共享平台提供，香港特別行政區政府為知識產權擁有人。

The Map is provided by the CSDI Portal and the intellectual property rights are owned by the Government of the HKSAR.

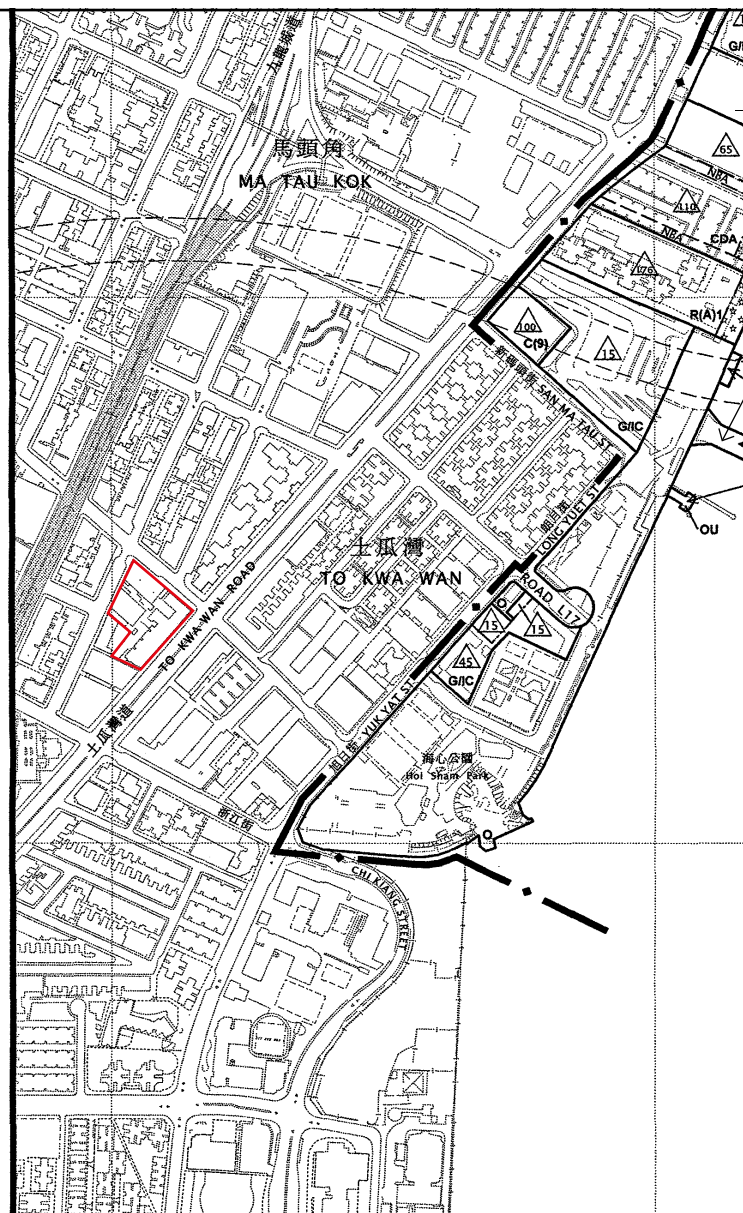
備註:

1. 因技術性問題，此分區計劃大綱圖所顯示的範圍超過《一手住宅物業銷售條例》的規定。
2. 賣方建議準買家到發展項目作實地考察，以對發展項目、其周圍地區環境及附近的公共設施有較佳了解。

Notes:

1. Due to technical reasons, this outline zoning plan has shown more than the area required under the Residential Properties (First-hand Sales) Ordinance.
2. The Vendor advises prospective purchasers to conduct an on-site visit for a better understanding of the Development, its surrounding environment and the public facilities nearby.

本空白範圍位於發展項目的界線的500米以內，但並不被有關分區計劃大綱圖覆蓋。
This blank area though situated within 500 metres from the boundary of the development falls outside the coverage of the relevant outline zoning plan.




圖例 NOTATION

地帶
商業
綜合發展區
住宅(甲類)
政府、機構或社區
休憩用地
其他指定用途

C	COMMERCIAL
CDA	COMPREHENSIVE DEVELOPMENT AREA
R(A)	RESIDENTIAL (GROUP A)
G/IC	GOVERNMENT, INSTITUTION OR COMMUNITY
O	OPEN SPACE
OU	OTHER SPECIFIED USES

交通

主要道路及路口



COMMUNICATIONS

MAJOR ROAD AND JUNCTION

鐵路及車站(地下)



RAILWAY AND STATION (UNDERGROUND)

其他


規劃範圍界線



MISCELLANEOUS


BOUNDARY OF PLANNING SCHEME

指定為「海濱長廊」的地區



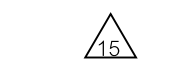
AREA DESIGNATED FOR 'WATERFRONT PROMENADE'

建築物高度管制區界線



BUILDING HEIGHT CONTROL ZONE BOUNDARY

最高建築物高度
(在主水平基準上若干米)



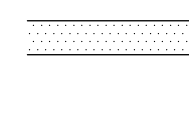
MAXIMUM BUILDING HEIGHT
(IN METRES ABOVE PRINCIPAL DATUM)

非建築用地



NON-BUILDING AREA

只限於指定為
「商店及服務行業」和
「食肆」用途的地區



AREA DESIGNATED FOR 'SHOP AND SERVICES' AND
'EATING PLACE' USES ONLY

比例尺 Scale 0米(m) 500米(m)

摘錄自2022年10月28日刊憲之九龍規劃區第22區啟德分區計劃大綱核准圖，圖則編號為S/K22/8。
Adopted from Kowloon Planning Area No. 22 Approved Kai Tak Outline Zoning Plan, Plan No. S/K22/8, gazetted on 28 October 2022.

地圖由空間數據共享平台提供，香港特別行政區政府為知識產權擁有人。
The Map is provided by the CSDI Portal and the intellectual property rights are owned by the Government of the HKSAR.

發展項目的位置
Location of the Development

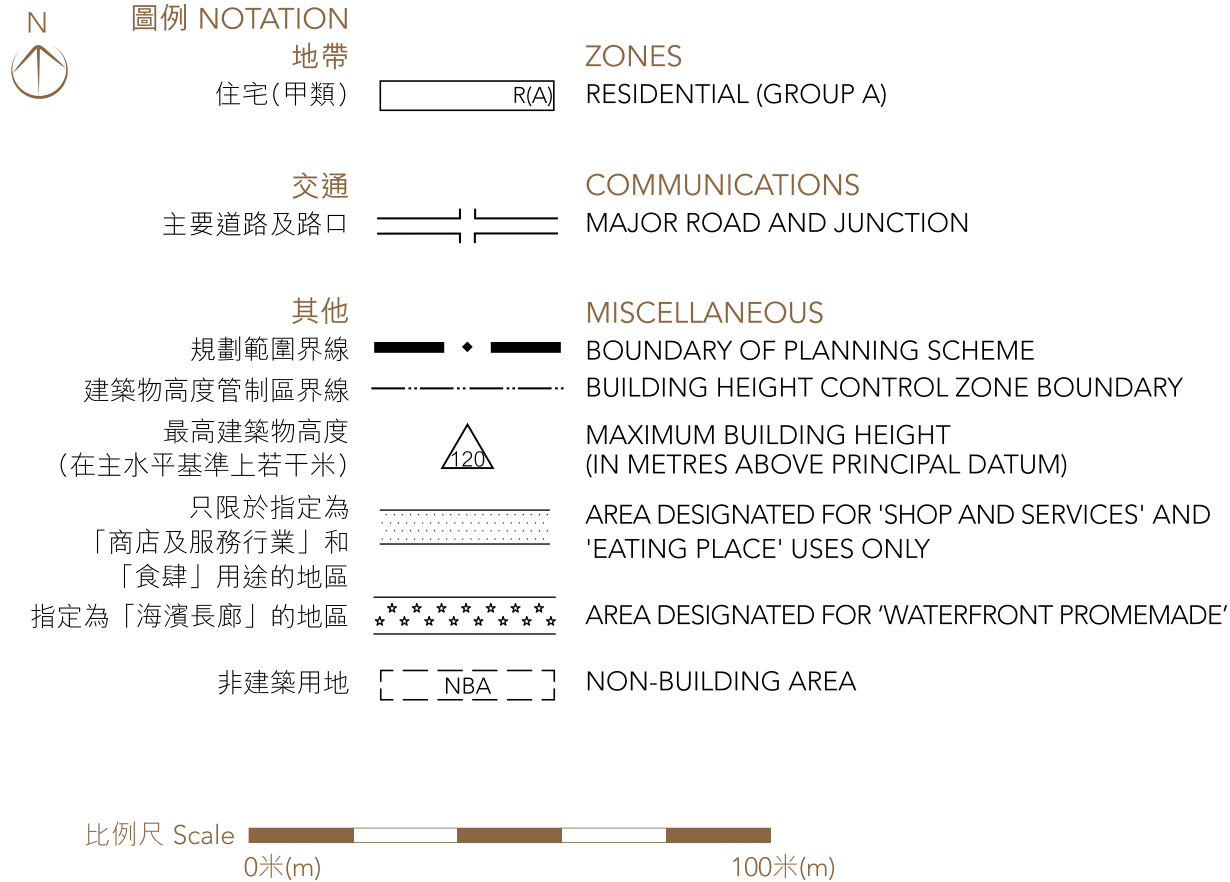
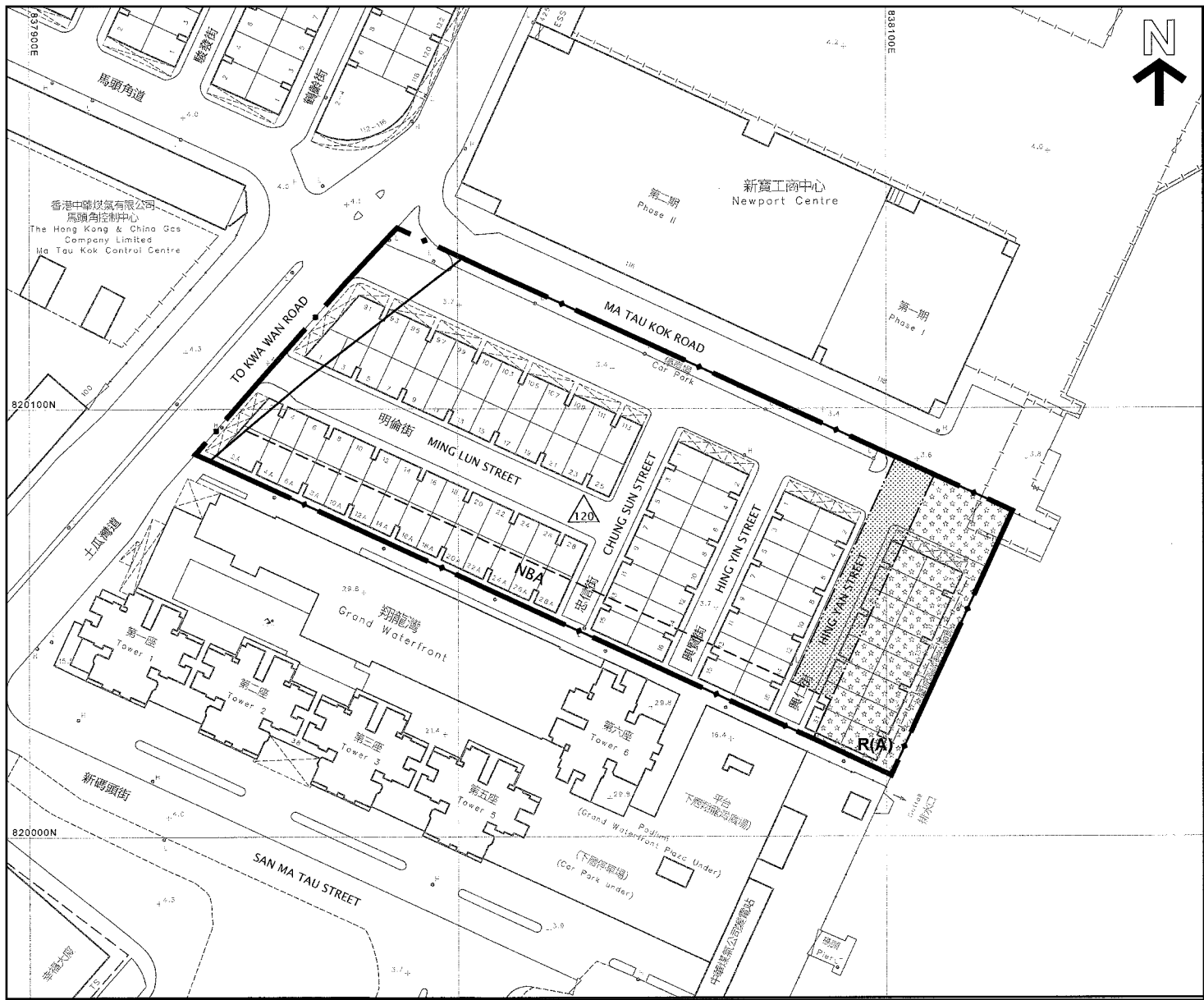
備註:

1. 因技術性問題，此分區計劃大綱圖所顯示的範圍超過《一手住宅物業銷售條例》的規定。
2. 賣方建議準買家到發展項目作實地考察，以對發展項目、其周圍地區環境及附近的公共設施有較佳了解。

Notes:

1. Due to technical reasons, this outline zoning plan has shown more than the area required under the Residential Properties (First-hand Sales) Ordinance.
2. The Vendor advises prospective purchasers to conduct an on-site visit for a better understanding of the Development, its surrounding environment and the public facilities nearby.

8 關乎發展項目的分區計劃大綱圖等 OUTLINE ZONING PLAN ETC. RELATING TO THE DEVELOPMENT



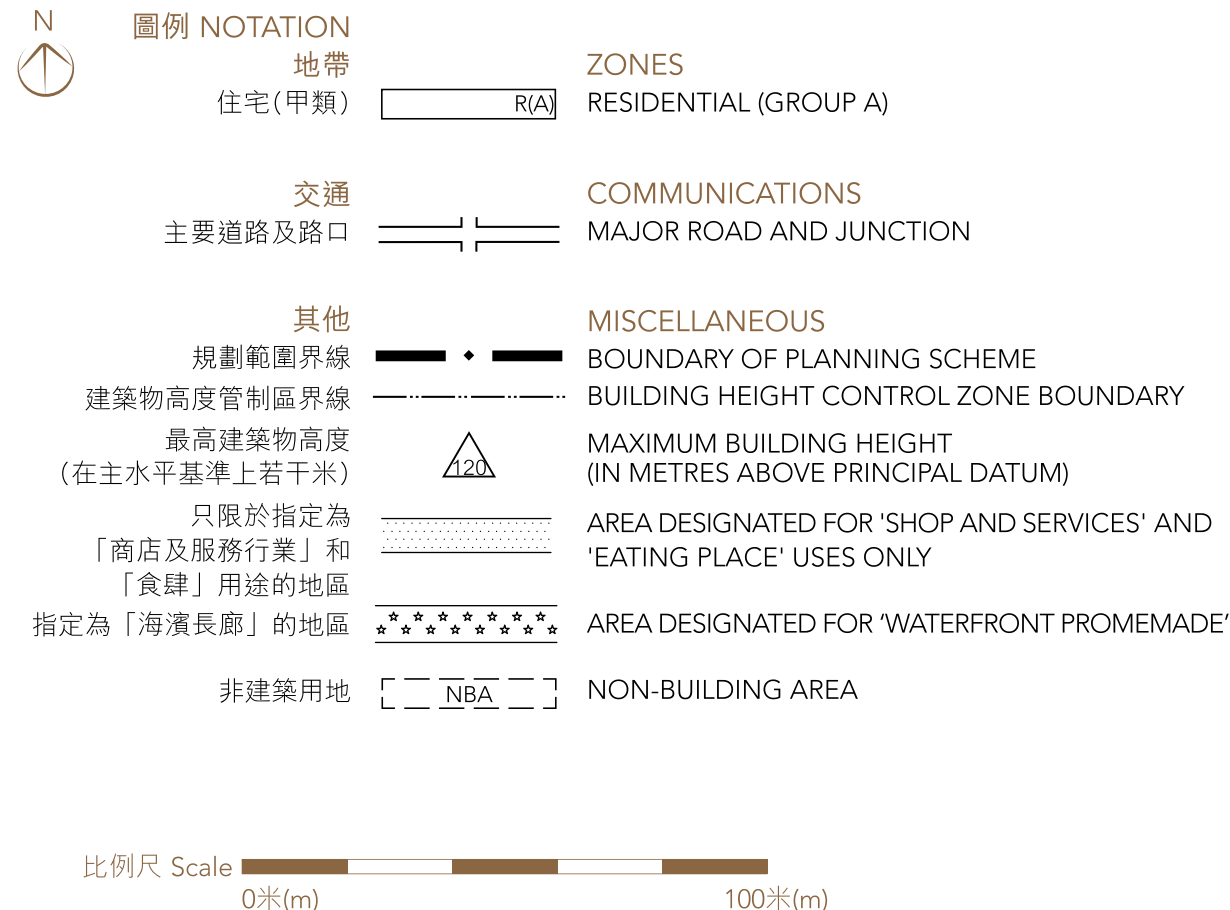
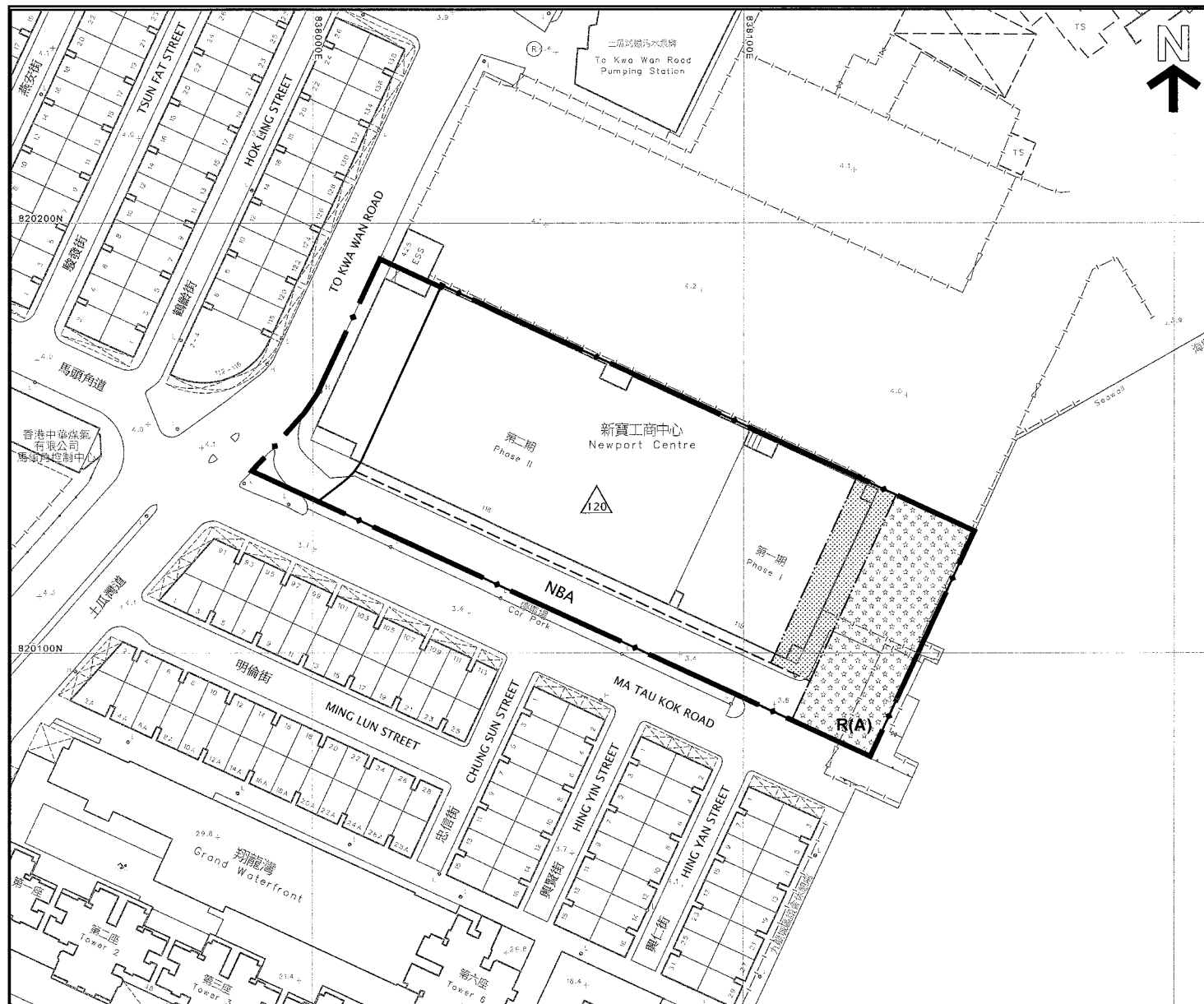
摘錄自2024年6月7日刊憲之市區重建局土瓜灣道/馬頭角道發展計劃核准圖，圖則編號為S/K22/URA1/2。
Adopted from Approved Urban Renewal Authority To Kwa Wan Road / Ma Tau Kok Road Development Scheme Plan, Plan No. S/K22/URA1/2, gazetted on 7 June 2024.

地圖由空間數據共享平台提供，香港特別行政區政府為知識產權擁有人。
The Map is provided by the CSDI Portal and the intellectual property rights are owned by the Government of the HKSAR.

- 備註:
1. 因技術性問題，此分區計劃大綱圖所顯示的範圍超過《一手住宅物業銷售條例》的規定。
 2. 賣方建議準買家到發展項目作實地考察，以對發展項目、其周圍地區環境及附近的公共設施有較佳了解。

- Notes:
1. Due to technical reasons, this outline zoning plan has shown more than the area required under the Residential Properties (First-hand Sales) Ordinance.
 2. The Vendor advises prospective purchasers to conduct an on-site visit for a better understanding of the Development, its surrounding environment and the public facilities nearby.

8 關於發展項目的分區計劃大綱圖等 OUTLINE ZONING PLAN ETC. RELATING TO THE DEVELOPMENT



摘錄自2024年6月7日刊憲之市區重建局土瓜灣道/馬頭角道發展計劃核准圖，圖則編號為S/K22/URA2/2。

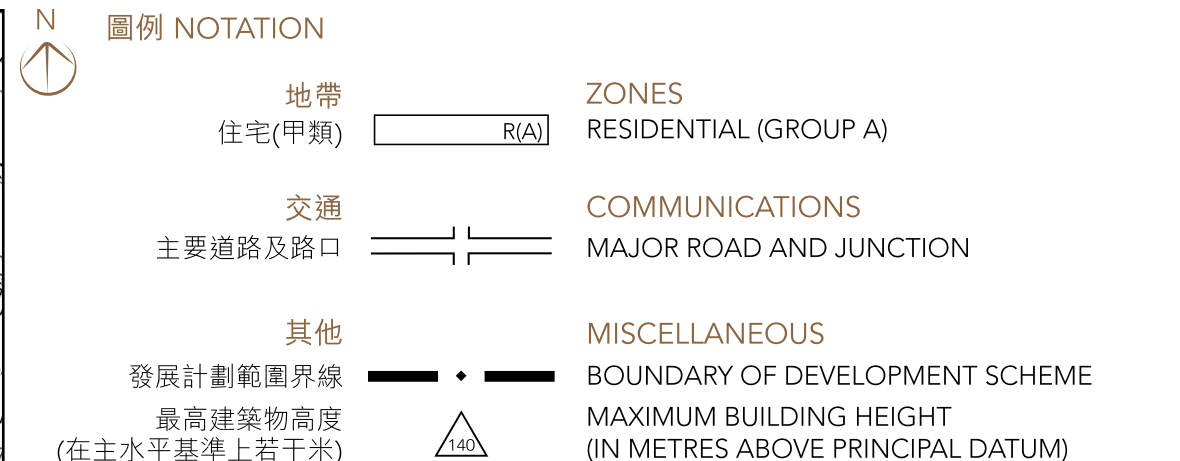
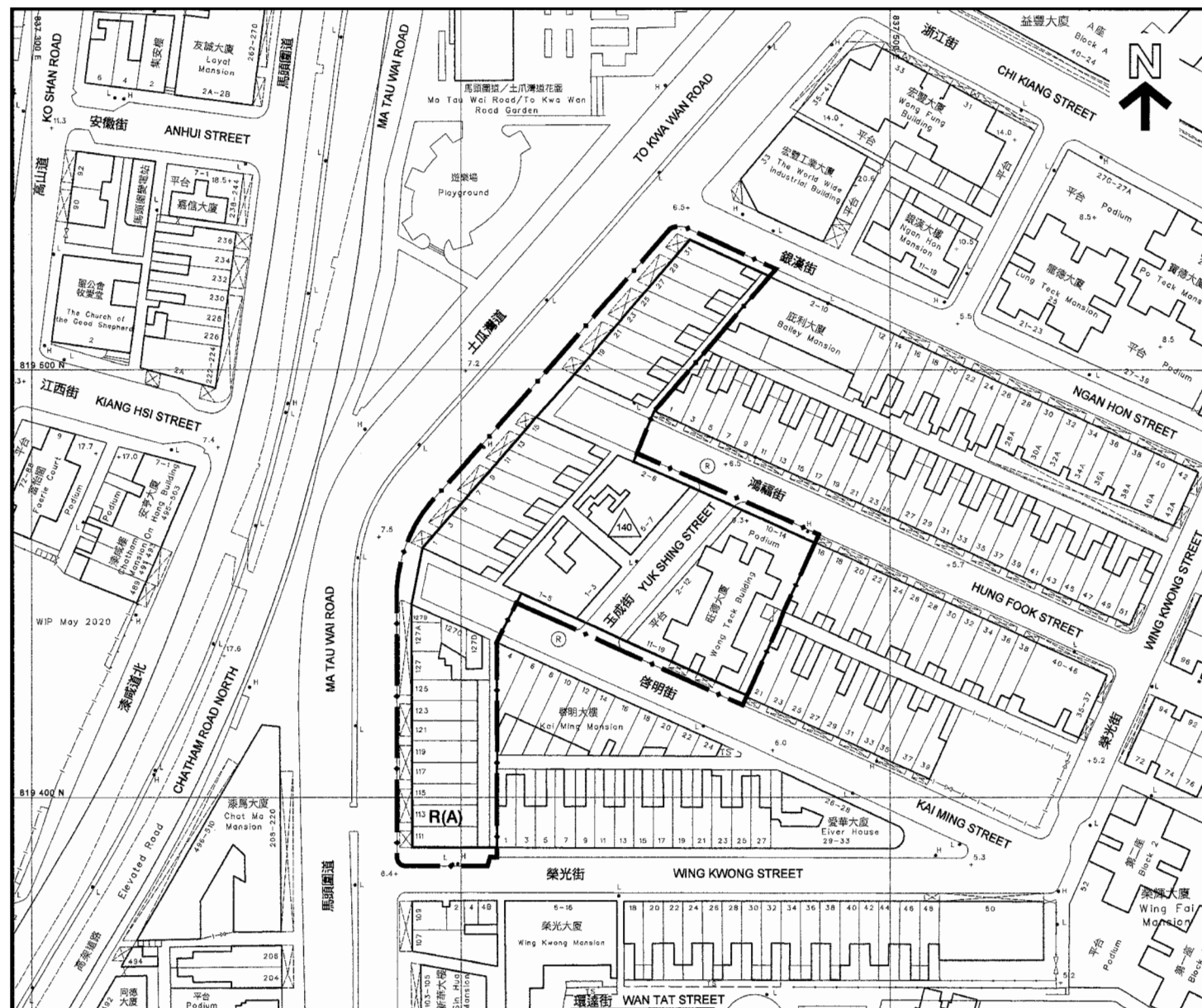
Adopted from Approved Urban Renewal Authority To Kwa Wan Road / Ma Tau Kok Road Development Scheme Plan, Plan No. S/K22/URA2/2, gazetted on 7 June 2024.

地圖由空間數據共享平台提供，香港特別行政區政府為知識產權擁有人。
The Map is provided by the CSDI Portal and the intellectual property rights are owned by the Government of the HKSAR.

- 備註：
1. 因技術性問題，此分區計劃大綱圖所顯示的範圍超過《一手住宅物業銷售條例》的規定。
 2. 賣方建議準買家到發展項目作實地考察，以對發展項目、其周圍地區環境及附近的公共設施有較佳了解。

- Notes:
1. Due to technical reasons, this outline zoning plan has shown more than the area required under the Residential Properties (First-hand Sales) Ordinance.
 2. The Vendor advises prospective purchasers to conduct an on-site visit for a better understanding of the Development, its surrounding environment and the public facilities nearby.

8 關乎發展項目的分區計劃大綱圖等 OUTLINE ZONING PLAN ETC. RELATING TO THE DEVELOPMENT



比例尺 Scale 0米(m) 100米(m)

摘錄自2022年6月10日刊憲之市區重建局土瓜灣道/榮光街發展計劃核准圖，圖則編號為S/K9/URA3/2。

Adopted from Approved Urban Renewal Authority To Kwa Wan Road / Wing Kwong Street Development Scheme Plan, Plan No. S/K9/URA3/2, gazetted on 10 June 2022.

地圖由空間數據共享平台提供，香港特別行政區政府為知識產權擁有人。

The Map is provided by the CSDI Portal and the intellectual property rights are owned by the Government of the HKSAR.

備註：

1. 因技術性問題，此分區計劃大綱圖所顯示的範圍超過《一手住宅物業銷售條例》的規定。
2. 賣方建議準買家到發展項目作實地考察，以對發展項目、其周邊地區環境及附近的公共設施有較佳了解。

Notes:

1. Due to technical reasons, this outline zoning plan has shown more than the area required under the Residential Properties (First-hand Sales) Ordinance.
2. The Vendor advises prospective purchasers to conduct an on-site visit for a better understanding of the Development, its surrounding environment and the public facilities nearby.