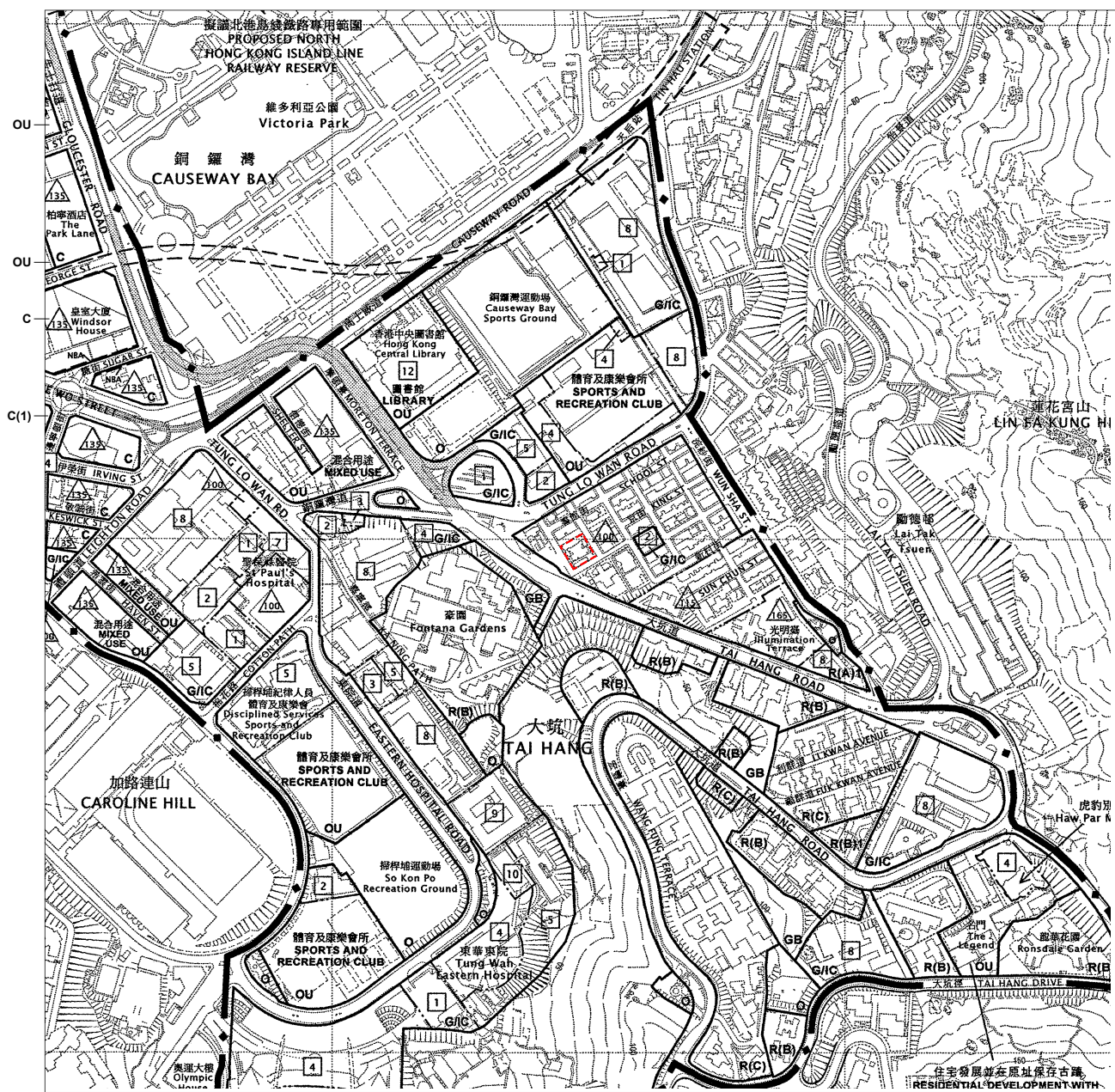


## 8 OUTLINE ZONING PLAN RELATING TO THE DEVELOPMENT 關乎發展項目的分區計劃大綱圖



The location of the development 發展項目的位置 Scale : 比例 : 0m (米) 500m (米)

Excerpt from the approved Causeway Bay (Hong Kong Planning Area No.6) Outline Zoning Plan with Plan No. S/H6/17 gazetted on 18 January 2019.  
摘錄自2019年1月18日刊憲的銅鑼灣(港島規劃區第6區)分區計劃大綱核准圖，圖則編號為S/H6/17。

### NOTATION 圖例

#### ZONES 地帶

|       |  |
|-------|--|
| C     | Commercial 商業                                    |
| R(A)  | Residential (Group A) 住宅 (甲類)                    |
| R(B)  | Residential (Group B) 住宅 (乙類)                    |
| R(C)  | Residential (Group C) 住宅 (丙類)                    |
| G/I/C | Government, Institution or Community<br>政府、機構或社區 |
| O     | Open Space 休憩用地                                  |
| OU    | Other Specified Uses 其他指定用途                      |
| GB    | Green Belt 綠化地帶                                  |

#### COMMUNICATIONS 交通

|               |   |
|---------------|---|
| — [STATION] — | Railway and Station (underground) 鐵路及車站(地下) |
| — — —         | Elevated Road 高架道路                          |

#### MISCELLANEOUS 其他

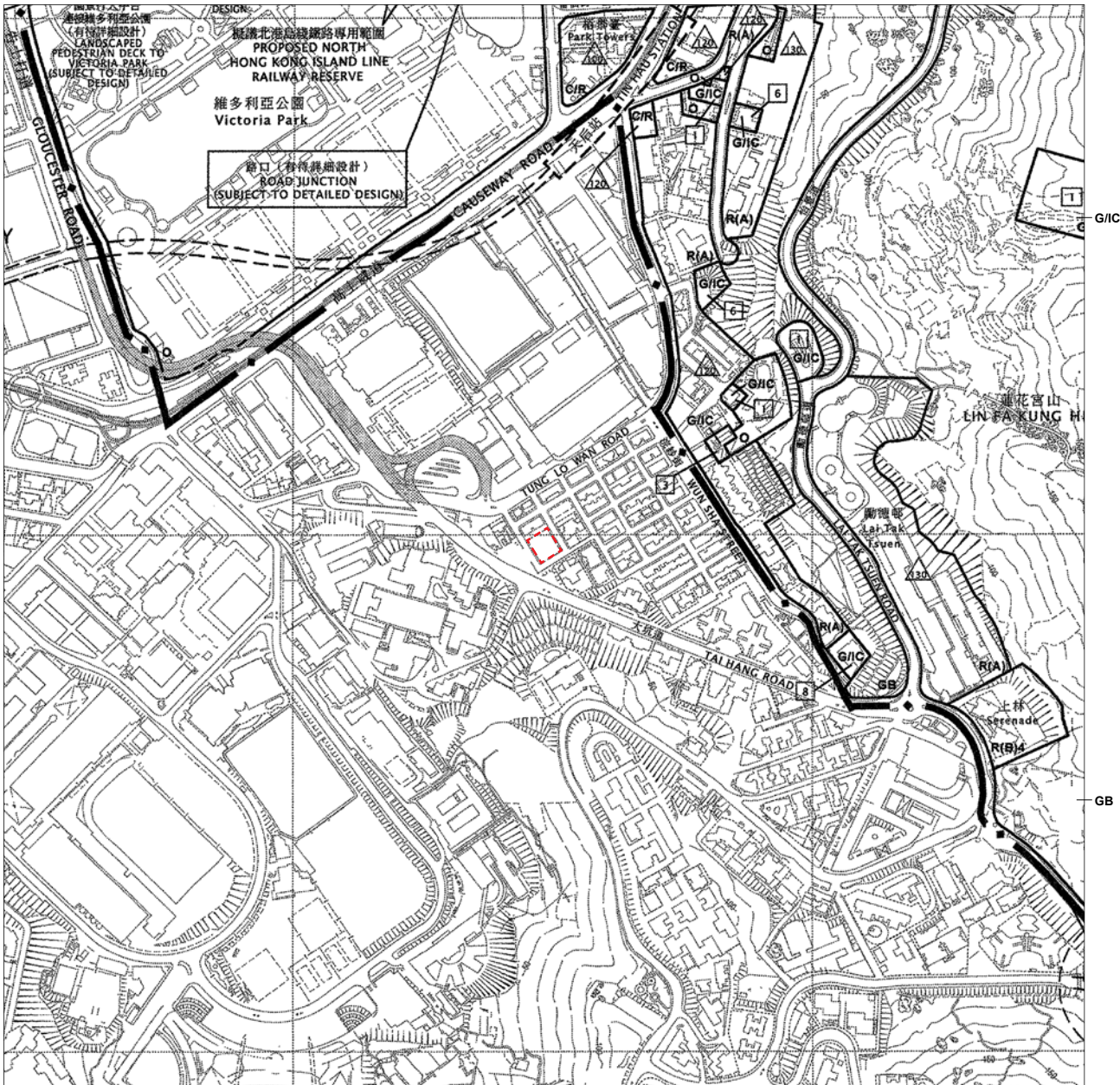
|       |   |
|-------|---|
| — ◆ — | Boundary of Planning Scheme 規劃範圍界線  |
| — — — | Building Height Control Zone Boundary<br>建築物高度管制區界線                                 |
| △ 130 | Maximum Building Height<br>(in metres above Principal Datum)<br>最高建築物高度(在主水平基準上若干米) |
| 8     | Maximum Building Height (in number of storeys)<br>最高建築物高度(樓層數目)                     |


Note : Due to technical reasons, this outline zoning plan has shown more than the area required under the Residential Properties (First-hand Sales) Ordinance.

備註：因技術性問題，此分區計劃大綱圖所顯示的範圍超過《一手住宅物業銷售條例》的規定。



## 8 OUTLINE ZONING PLAN RELATING TO THE DEVELOPMENT 關乎發展項目的分區計劃大綱圖



 The location of the development  
發展項目的位置

Scale :   
比例 : 0m (米) 500m (米)



Excerpt from the approved North Point (Hong Kong Planning Area No.8) Outline Zoning Plan with Plan No. S/H8/26 gazetted on 25 August 2017.  
摘錄自2017年8月25日刊憲的北角(港島規劃區第8區)分區計劃大綱核准圖，圖則編號為S/H8/26。

### NOTATION 圖例





#### ZONES 地帶

|   |  |
|---|--|
|  | Commercial / Residential 商業/住宅                   |
|  | Residential (Group A) 住宅(甲類)                     |
|  | Residential (Group B) 住宅(乙類)                     |
|  | Government, Institution or Community<br>政府、機構或社區 |
|  | Open Space 休憩用地                                  |
|  | Green Belt 綠化地帶                                  |

#### COMMUNICATIONS 交通

|  |   |
|--|---|
|  | Railway and Station (underground) 鐵路及車站(地下) |
|  | Elevated Road 高架道路                          |

#### MISCELLANEOUS 其他

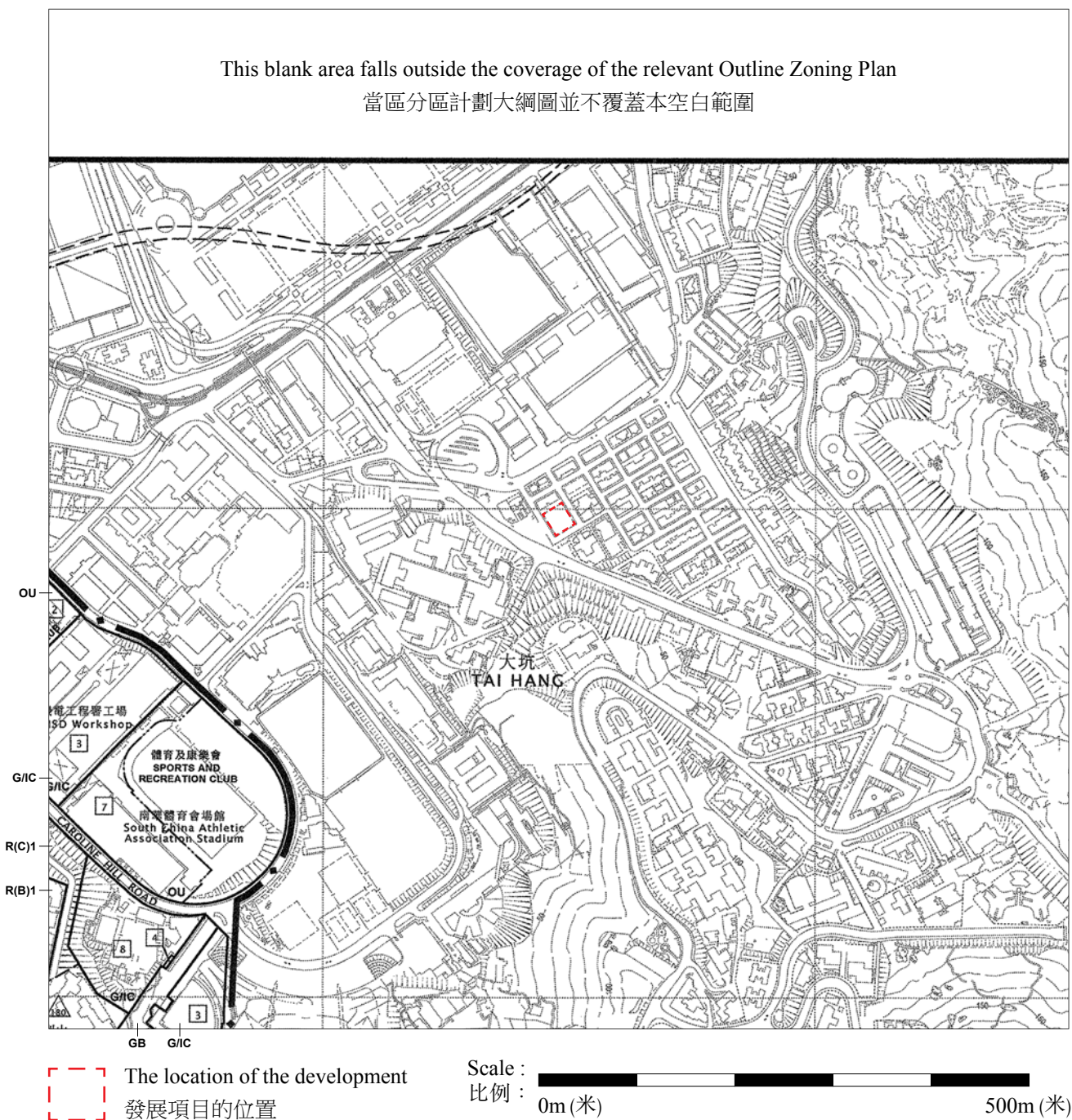
|   |   |
|---|---|
|   | Boundary of Planning Scheme 規劃範圍界線  |
|   | Building Height Control Zone Boundary<br>建築物高度管制區界線                                 |
|  | Maximum Building Height<br>(in metres above Principal Datum)<br>最高建築物高度(在主水平基準上若干米) |
|  | Maximum Building Height (in number of storeys)<br>最高建築物高度(樓層數目)                     |

Note : Due to technical reasons, this outline zoning plan has shown more than the area required under the Residential Properties (First-hand Sales) Ordinance.

備註：因技術性問題，此分區計劃大綱圖所顯示的範圍超過《一手住宅物業銷售條例》的規定。



## 8 OUTLINE ZONING PLAN RELATING TO THE DEVELOPMENT 關乎發展項目的分區計劃大綱圖



Excerpt from the approved Wong Nai Chung (Hong Kong Planning Area No.7) Outline Zoning Plan with Plan No. S/H7/19 gazetted on 26 August 2016.  
摘錄自2016年8月26日刊憲的黃泥涌(港島規劃區第7區)分區計劃大綱核准圖，圖則編號為S/H7/19。

### NOTATION 圖例

#### ZONES 地帶

|             |  |
|-------------|--|
| <b>R(B)</b> | Residential (Group B) 住宅(乙類)                     |
| <b>R(C)</b> | Residential (Group C) 住宅(丙類)                     |
| <b>G/C</b>  | Government, Institution or Community<br>政府、機構或社區 |
| <b>OU</b>   | Other Specified Uses 其他指定用途                      |
| <b>GB</b>   | Green Belt 綠化地帶                                  |

#### MISCELLANEOUS 其他


|       |   |
|-------|---|
| — ◆ — | Boundary of Planning Scheme 規劃範圍界線  |
| △100  | Maximum Building Height<br>(in metres above Principal Datum)<br>最高建築物高度(在主水平基準上若干米) |
| 2     | Maximum Building Height (in number of storeys)<br>最高建築物高度(樓層數目)                     |

Note : Due to technical reasons, this outline zoning plan has shown more than the area required under the Residential Properties (First-hand Sales) Ordinance.

備註：因技術性問題，此分區計劃大綱圖所顯示的範圍超過《一手住宅物業銷售條例》的規定。



## 8 OUTLINE ZONING PLAN RELATING TO THE DEVELOPMENT 關乎發展項目的分區計劃大綱圖



Excerpt from the approved Jardine's Lookout & Wong Nai Chung Gap (Hong Kong Planning Area No.13) Outline Zoning Plan with Plan No. S/H13/12 gazetted on 18 October 2007.

摘錄自2007年10月18日刊憲的渣甸山及黃泥涌峽(港島規劃區第13區)分區計劃大綱核准圖，圖則編號為S/H13/12。

### NOTATION 圖例

#### ZONES 地帶

- R(B) Residential (Group B) 住宅 (乙類)
- O Open Space 休憩用地
- GB Green Belt 綠化地帶

#### MISCELLANEOUS 其他

- Boundary of Planning Scheme 規劃範圍界線

Note : Due to technical reasons, this outline zoning plan has shown more than the area required under the Residential Properties (First-hand Sales) Ordinance.

備註：因技術性問題，此分區計劃大綱圖所顯示的範圍超過《一手住宅物業銷售條例》的規定。