


7. 發展項目的鳥瞰照片 AERIAL PHOTOGRAPH OF THE DEVELOPMENT




摘錄自地政總署測繪處於2024年3月8日在北角6,000呎飛行高度拍攝之鳥瞰照片，編號為E218809C。
Adopted from part of the aerial photograph taken by the Survey and Mapping Office of Lands Department at a flying height of 6,000 feet in North Point. Photo No. E218809C, dated 8th March 2024.

備註：因技術性問題，此鳥瞰照片所顯示的範圍超過《一手住宅物業銷售條例》的規定。
Note: Due to technical reasons, this aerial photograph has shown more than the area required under the Residential Properties (First-hand Sales) Ordinance.

● 發展項目的位置
Location of the development

航空照片由香港地理數據站提供，香港特別行政區政府為知識產權擁有人。
The Aerial Photo is provided by the Hong Kong GeoData Store and intellectual property rights are owned by the Government of the HKSAR.

7. 發展項目的鳥瞰照片 AERIAL PHOTOGRAPH OF THE DEVELOPMENT



鳥瞰照片並不覆蓋本空白範圍。
This blank area falls outside the coverage of the aerial photograph.

摘錄自地政總署測繪處於2024年3月20日在北角2,000呎飛行高度拍攝之鳥瞰照片，編號為E221190C。
Adopted from part of the aerial photograph taken by the Survey and Mapping Office of Lands Department at a flying height of 2,000 feet in North Point. Photo No. E221190C, dated 20th March 2024.

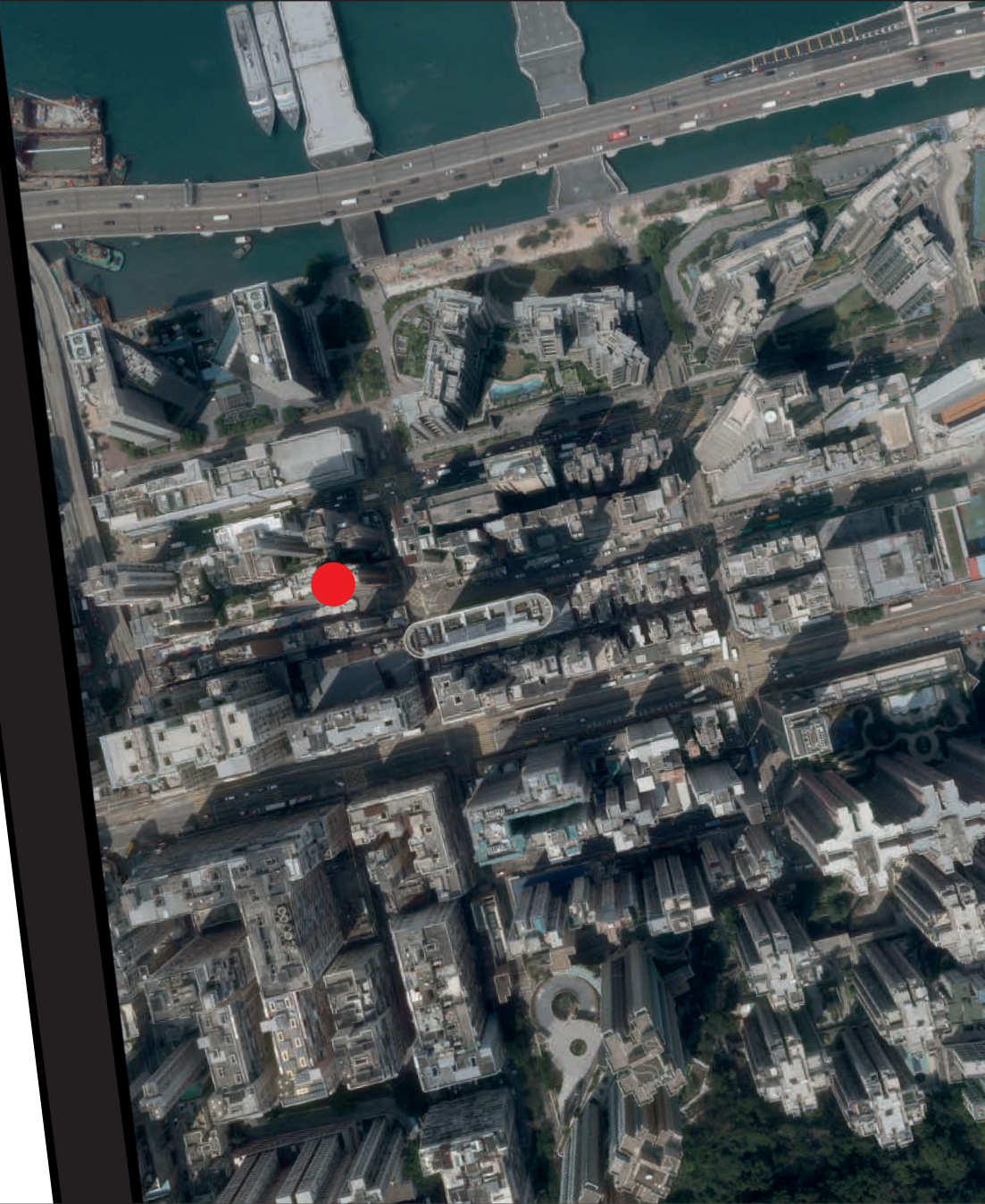
備註：因技術性問題，此鳥瞰照片所顯示的範圍超過《一手住宅物業銷售條例》的規定。
Note: Due to technical reasons, this aerial photograph has shown more than the area required under the Residential Properties (First-hand Sales) Ordinance.

● 發展項目的位置
Location of the development

航空照片由香港地理數據站提供，香港特別行政區政府為知識產權擁有人。
The Aerial Photo is provided by the Hong Kong GeoData Store and intellectual property rights are owned by the Government of the HKSAR.

7. 發展項目的鳥瞰照片 AERIAL PHOTOGRAPH OF THE DEVELOPMENT

鳥瞰照片並不覆蓋本空白範圍
This blank area falls outside the coverage of the aerial photograph.



摘錄自地政總署測繪處於2024年3月20日在北角2,000呎飛行高度拍攝之鳥瞰照片，編號為E221192C。
Adopted from part of the aerial photograph taken by the Survey and Mapping Office of Lands Department at a flying height of 2,000 feet in North Point. Photo No. E221192C, dated 20th March 2024.

備註：因技術性問題，此鳥瞰照片所顯示的範圍超過《一手住宅物業銷售條例》的規定。
Note: Due to technical reasons, this aerial photograph has shown more than the area required under the Residential Properties (First-hand Sales) Ordinance.

● 發展項目的位置
Location of the development

航空照片由香港地理數據站提供，香港特別行政區政府為知識產權擁有人。
The Aerial Photo is provided by the Hong Kong GeoData Store and intellectual property rights are owned by the Government of the HKSAR.