

19. 立面圖

ELEVATION PLAN


東面立面圖 East Elevation

發展項目的認可人士已證明本圖所顯示的立面：

1. 以2019年5月28日的情況為準的該發展項目的經建築事務監督批准的建築圖則為基礎擬備；及
2. 大致上與該發展項目的外觀一致。

Authorized person for the development certified that the elevation shown on this plan :

1. is prepared on the basis of the general building plans for the development approved by the Building Authority as of 28th May 2019; and
2. is in general accordance with the outward appearance of the development.




南面立面圖
South Elevation

發展項目的認可人士已證明本圖所顯示的立面：

1. 以2019年5月28日的情況為準的該發展項目的經建築事務監督批准的建築圖則為基礎擬備；及
2. 大致上與該發展項目的外觀一致。

Authorized person for the development certified that the elevation shown on this plan :

1. is prepared on the basis of the general building plans for the development approved by the Building Authority as of 28th May 2019; and
2. is in general accordance with the outward appearance of the development.



19. 立面圖

ELEVATION PLAN


西面立面圖 West Elevation

發展項目的認可人士已證明本圖所顯示的立面：

1. 以2019年10月15日的情況為準的該發展項目的經建築事務監督批准的建築圖則為基礎擬備；及
2. 大致上與該發展項目的外觀一致。

Authorized person for the development certified that the elevation shown on this plan :

1. is prepared on the basis of the general building plans for the development approved by the Building Authority as of 15th October 2019; and
2. is in general accordance with the outward appearance of the development.



北面立面圖
North Elevation

發展項目的認可人士已證明本圖所顯示的立面：

1. 以2019年10月15日的情況為準的該發展項目的經建築事務監督批准的建築圖則為基礎擬備；及
2. 大致上與該發展項目的外觀一致。

Authorized person for the development certified that the elevation shown on this plan :

1. is prepared on the basis of the general building plans for the development approved by the Building Authority as of 15th October 2019; and
2. is in general accordance with the outward appearance of the development.

