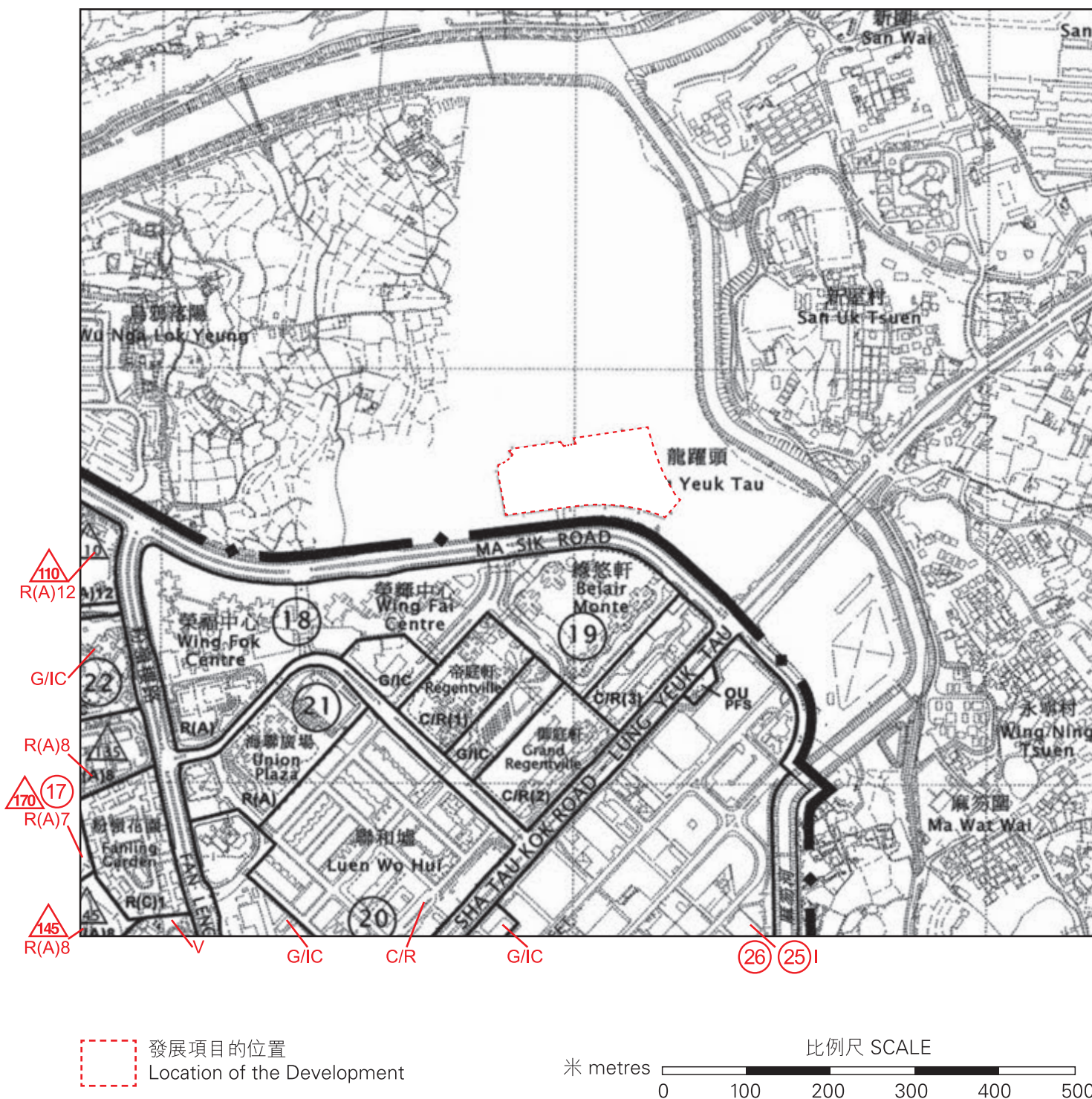


8 關於發展項目的分區計劃大綱圖等 OUTLINE ZONING PLAN ETC. RELATING TO THE DEVELOPMENT



摘錄自2024年4月19日刊憲之粉嶺/上水分區計劃大綱核准圖，圖則編號為S/FSS/28，有需要處經修正處理，以紅色顯示。

Adopted from part of the Approved Fanling / Sheung Shui Outline Zoning Plan with Plan No. S/FSS/28, gazetted on 19 April 2024, with adjustments where necessary as shown in red.

圖例 NOTATION

地帶 ZONES

C/R	商業 / 住宅 COMMERCIAL / RESIDENTIAL
R(A)	住宅 (甲類) RESIDENTIAL (GROUP A)
R(C)	住宅 (丙類) RESIDENTIAL (GROUP C)
V	鄉村式發展 VILLAGE TYPE DEVELOPMENT
I	工業 INDUSTRIAL
G/IC	政府、機構或社區 GOVERNMENT, INSTITUTION OR COMMUNITY
OU	其他指定用途 OTHER SPECIFIED USES

交通 COMMUNICATIONS

主要道路及路口 MAJOR ROAD AND JUNCTION

其他 MISCELLANEOUS

規劃範圍界線	BOUNDARY OF PLANNING SCHEME
①	規劃區編號 PLANNING AREA NUMBER
P F S	加油站 PETROL FILLING STATION

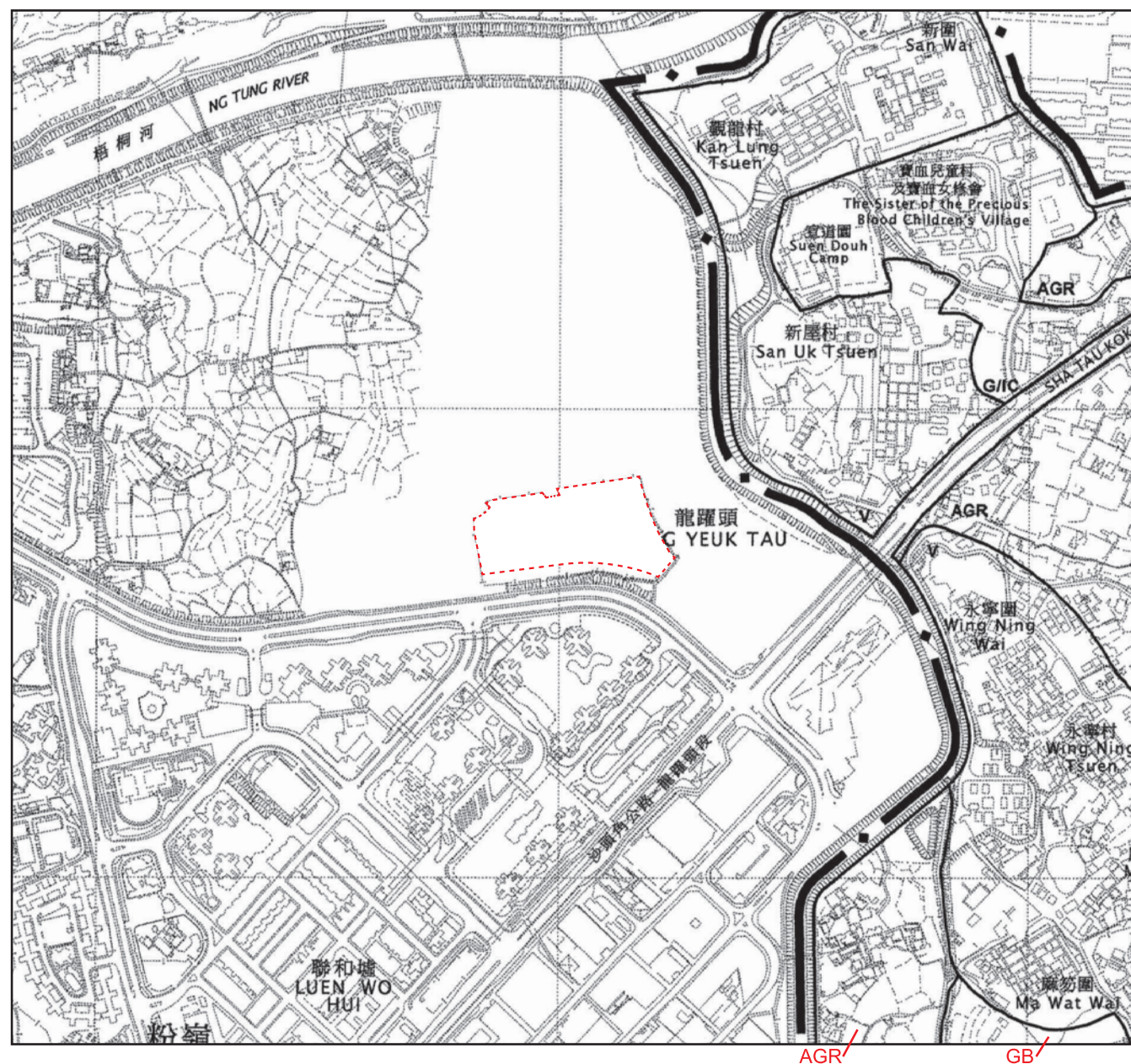
備註：

- 在印刷售樓說明書當日所適用的最近期分區計劃大綱圖及其附表，可於售樓處開放時間內免費查閱。
- 賣方亦建議準買家到有關發展地盤作實地考察，以對該發展地盤、其周邊地區環境及附近的公共設施有較佳了解。
- 由於發展項目的邊界不規則的技術原因，此地圖所顯示的範圍可能超過《一手住宅物業銷售條例》所規定的範圍。
- 此地圖為規劃署遵照城市規劃委員會指示擬備，版權屬香港特別行政區政府，經地政總署准許複印。

Notes：

- The last updated Outline Zoning Plan and the attached schedule as at the date of printing of the sales brochure is available for free inspection at the sales office during opening hours.
- The Vendor also advises prospective purchasers to conduct an on-site visit for a better understanding of the development site, its surrounding environment and the public facilities nearby.
- The plan may show more than the area required under the Residential Properties (First-hand Sales) Ordinance due to technical reason that the boundary of the Development is irregular.
- The plan, prepared by the Planning Department under the direction of the Town Planning Board, is reproduced with the permission of the Director of Lands. ©The Government of Hong Kong SAR.

8 關乎發展項目的分區計劃大綱圖等 OUTLINE ZONING PLAN ETC. RELATING TO THE DEVELOPMENT



摘錄自2022年12月16日刊憲之龍躍頭及軍地南分區計劃大綱核准圖，圖則編號為S/NE-LYT/19，有需要處經修正處理，以紅色顯示。

Adopted from part of the Approved Lung Yeuk Tau & Kwan Tei South Outline Zoning Plan with Plan No. S/NE-LYT/19, gazetted on 16th December 2022, with adjustments where necessary as shown in red.

圖例 NOTATION

地帶 ZONES

V	鄉村式發展 VILLAGE TYPE DEVELOPMENT
G/IC	政府、機構或社區 GOVERNMENT, INSTITUTION OR COMMUNITY
AGR	農業 AGRICULTURE
GB	綠化地帶 GREEN BELT

交通 COMMUNICATIONS

==+== 主要道路及路口 MAJOR ROAD AND JUNCTION

其他 MISCELLANEOUS

— ◆ — 規劃範圍界線 BOUNDARY OF PLANNING SCHEME

備註：

1. 在印刷售樓說明書當日所適用的最近期分區計劃大綱圖及其附表，可於售樓處開放時間內免費查閱。
2. 賣方亦建議準買家到有關發展地盤作實地考察，以對該發展地盤、其周邊地區環境及附近的公共設施有較佳了解。
3. 由於發展項目的邊界不規則的技術原因，此地圖所顯示的範圍可能超過《一手住宅物業銷售條例》所規定的範圍。
4. 此地圖為規劃署遵照城市規劃委員會指示擬備，版權屬香港特別行政區政府，經地政總署准許複印。

Notes :

1. The last updated Outline Zoning Plan and the attached schedule as at the date of printing of the sales brochure is available for free inspection at the sales office during opening hours.
2. The Vendor also advises prospective purchasers to conduct an on-site visit for a better understanding of the development site, its surrounding environment and the public facilities nearby.
3. The plan may show more than the area required under the Residential Properties (First-hand Sales) Ordinance due to technical reason that the boundary of the Development is irregular.
4. The plan, prepared by the Planning Department under the direction of the Town Planning Board, is reproduced with the permission of the Director of Lands. ©The Government of Hong Kong SAR.

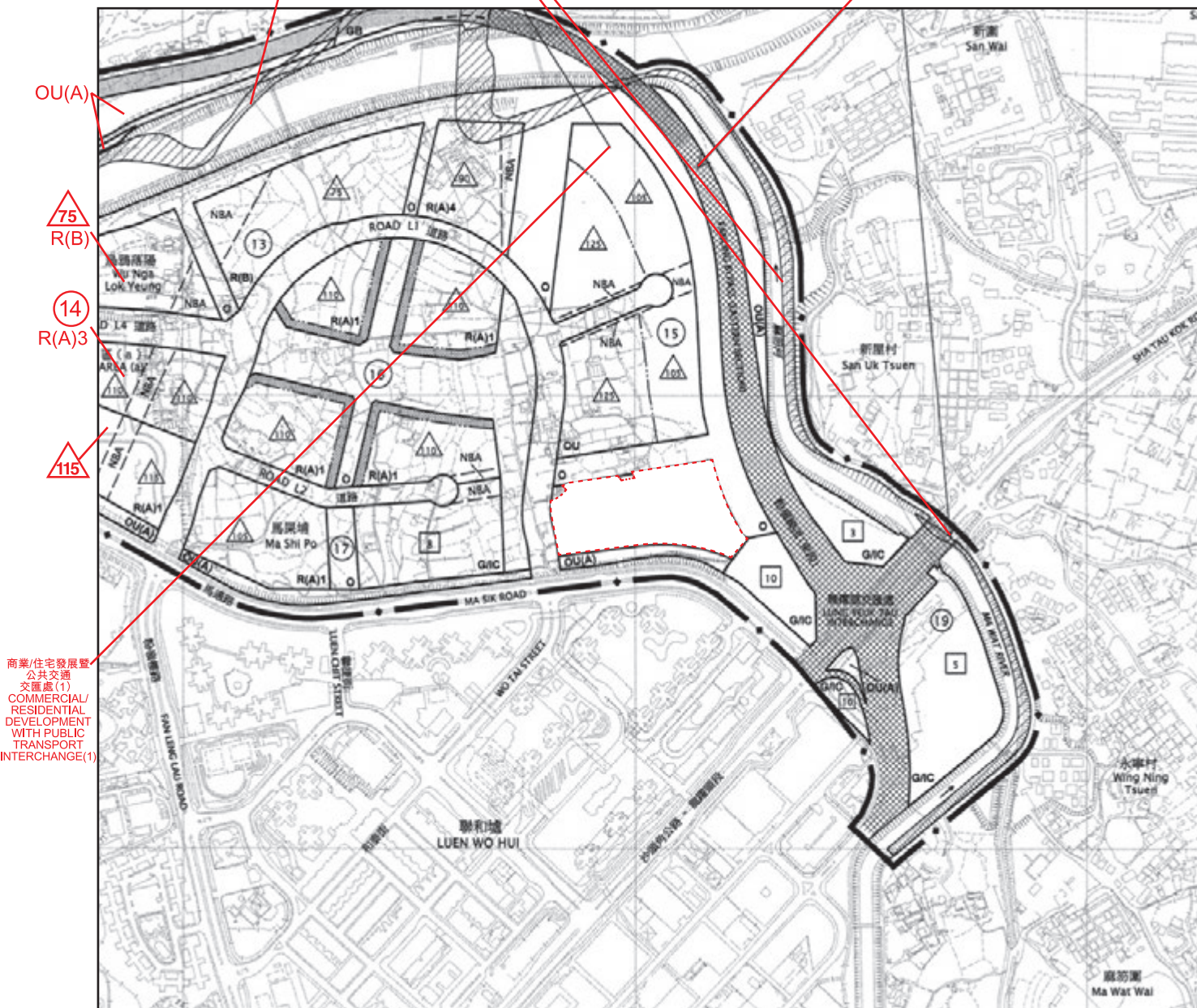
發展項目的位置
Location of the Development

比例尺 SCALE
米 metres 0 100 200 300 400 500

8 關於發展項目的分區計劃大綱圖等 OUTLINE ZONING PLAN ETC. RELATING TO THE DEVELOPMENT

這是1987年10月23日在憲報公布的粉嶺/上水分區計劃大綱草圖編號S/FS/1、1990年8月17日在憲報公布的龍躍頭及軍地南中期發展審批地區圖編號IDPA/NE-LYT/1、1990年9月7日在憲報公布的虎地坳及沙嶺中期發展審批地區圖編號IDPA/NE-FTA/1及1999年3月5日在憲報公布的亞龍坑發展審批地區草圖編號DPA/NE-HLH/1均沒有涵蓋的範圍，但已包括在2013年12月20日在憲報公布的粉嶺北分區計劃大綱草圖編號S/FLN/1的規劃區內。AREA NOT FALLING WITHIN THE BOUNDARIES OF THE DRAFT FANLING/SHEUNG SHUI OUTLINE ZONING PLAN NO.S/FS/1 PUBLISHED IN THE GAZETTE ON 23.10.1987, THE LUNG YEUK TAU AND KWAN TEI SOUTH INTERIM DEVELOPMENT PERMISSION AREA PLAN NO. IDPA/NE-LYT/1 PUBLISHED IN THE GAZETTE ON 17.8.1990, THE FU TEI AU AND SHA LING INTERIM DEVELOPMENT PERMISSION AREA PLAN NO. IDPA/NE-FTA/1 PUBLISHED IN THE GAZETTE ON 7.9.1990, AND THE DRAFT HUNG LUNG HANG DEVELOPMENT PERMISSION AREA PLAN NO. DPA/NE-HLH/1 PUBLISHED IN THE GAZETTE ON 5.3.1999, BUT INCLUDED IN THE PLANNING SCHEME AREA ON THE DRAFT FANLING NORTH OUTLINE ZONING PLAN NO. S/FLN/1 PUBLISHED IN THE GAZETTE ON 20.12.2013.

根據道路(工程、使用及補償)條例(第370章)於2018年11月27日批准的粉嶺繞道(東段)方案，有關方案所述的道路顯示在這份圖則上只供參考之用。THE ROAD AS DESCRIBED IN THE ROAD SCHEME FOR THE FANLING BYPASS (EASTERN SECTION) AUTHORIZED UNDER THE ROADS (WORKS, USE AND COMPENSATION) ORDINANCE (CHAPTER 370) ON 27.11.2018 IS SHOWN ON THIS PLAN FOR INFORMATION ONLY.



商業/住宅發展暨
公共交通
交匯處(1)
COMMERCIAL/
RESIDENTIAL
DEVELOPMENT
WITH PUBLIC
TRANSPORT
INTERCHANGE(1)

發展項目的位置
Location of the Development

比例尺 SCALE
米 metres
0 100 200 300 400 500



摘錄自2023年9月19日刊憲之粉嶺北分區計劃大綱核准圖，圖則編號為S/FLN/4，有需要處經修正處理，以紅色顯示。

Adopted from part of the Approved Fanling North - Outline Zoning Plan with Plan No. S/FLN/4, gazetted on 19th September 2023, with adjustments where necessary as shown in red.

圖例 NOTATION

地帶 ZONES

R(A)	住宅 (甲類) RESIDENTIAL (GROUP A)
R(B)	住宅 (乙類) RESIDENTIAL (GROUP B)
G/IC	政府、機構或社區 GOVERNMENT, INSTITUTION OR COMMUNITY
O	休憩用地 OPEN SPACE
OU(A)	其他指定用途 (美化市容地帶) OTHER SPECIFIED USES (AMENITY AREA)
OU	其他指定用途 OTHER SPECIFIED USES
GB	綠化地帶 GREEN BELT

交通 COMMUNICATIONS

	主要道路及路口 MAJOR ROAD AND JUNCTION
	高架道路 ELEVATED ROAD

其他 MISCELLANEOUS

	規劃範圍界線 BOUNDARY OF PLANNING SCHEME
	規劃區編號 PLANNING AREA NUMBER
	建築物高度管制區界線 BUILDING HEIGHT CONTROL ZONE BOUNDARY
	最高建築物高度 (在主水平基準上若干米) MAXIMUM BUILDING HEIGHT (IN METRES ABOVE PRINCIPAL DATUM)
	最高建築物高度 (樓層數目) MAXIMUM BUILDING HEIGHT (IN NUMBER OF STOREYS)
	梯級式平台 TERRACED PODIUM
	非建築用地 NON-BUILDING AREA


備註：

- 在印刷售樓說明書當日所適用的最近期分區計劃大綱圖及其附表，可於售樓處開放時間內免費查閱。
- 賣方亦建議準買家到有關發展地盤作實地考察，以對該發展地盤、其周邊地區環境及附近的公共設施有較佳了解。
- 由於發展項目的邊界不規則的技術原因，此地圖所顯示的範圍可能超過《一手住宅物業銷售條例》所規定的範圍。
- 此地圖為規劃署遵照城市規劃委員會指示擬備，版權屬香港特別行政區政府，經地政總署准許複印。

Notes :

- The last updated Outline Zoning Plan and the attached schedule as at the date of printing of the sales brochure is available for free inspection at the sales office during opening hours.
- The Vendor also advises prospective purchasers to conduct an on-site visit for a better understanding of the development site, its surrounding environment and the public facilities nearby.
- The plan may show more than the area required under the Residential Properties (First-hand Sales) Ordinance due to technical reason that the boundary of the Development is irregular.
- The plan, prepared by the Planning Department under the direction of the Town Planning Board, is reproduced with the permission of the Director of Lands. ©The Government of Hong Kong SAR.

8 關乎發展項目的分區計劃大綱圖等 OUTLINE ZONING PLAN ETC. RELATING TO THE DEVELOPMENT



摘錄自2024年4月19日刊憲之虎地坳及沙嶺分區計劃大綱核准圖，圖則編號為S/NE-FTA/18，有需要處經修正處理，以紅色顯示。
Adopted from the Approved Fu Tei Au & Sha Ling Outline Zoning Plan, Plan No. S/NE-FTA/18, gazetted on 19 April 2024, with adjustments where necessary as shown in red.

圖例 NOTATION

地帶 ZONES

AGR	農業 AGRICULTURE
GB	綠化地帶 GREEN BELT

其他 MISCELLANEOUS

— ◆ —	規劃範圍界線 BOUNDARY OF PLANNING SCHEME
-------	------------------------------------

備註：

1. 在印刷售樓說明書當日所適用的最近期分區計劃大綱圖及其附表，可於售樓處開放時間內免費查閱。
2. 賣方亦建議準買家到有關發展地盤作實地考察，以對該發展地盤、其周邊地區環境及附近的公共設施有較佳了解。
3. 由於發展項目的邊界不規則的技術原因，此地圖所顯示的範圍可能超過《一手住宅物業銷售條例》所規定的範圍。
4. 此地圖為規劃署遵照城市規劃委員會指示擬備，版權屬香港特別行政區政府，經地政總署准許複印。

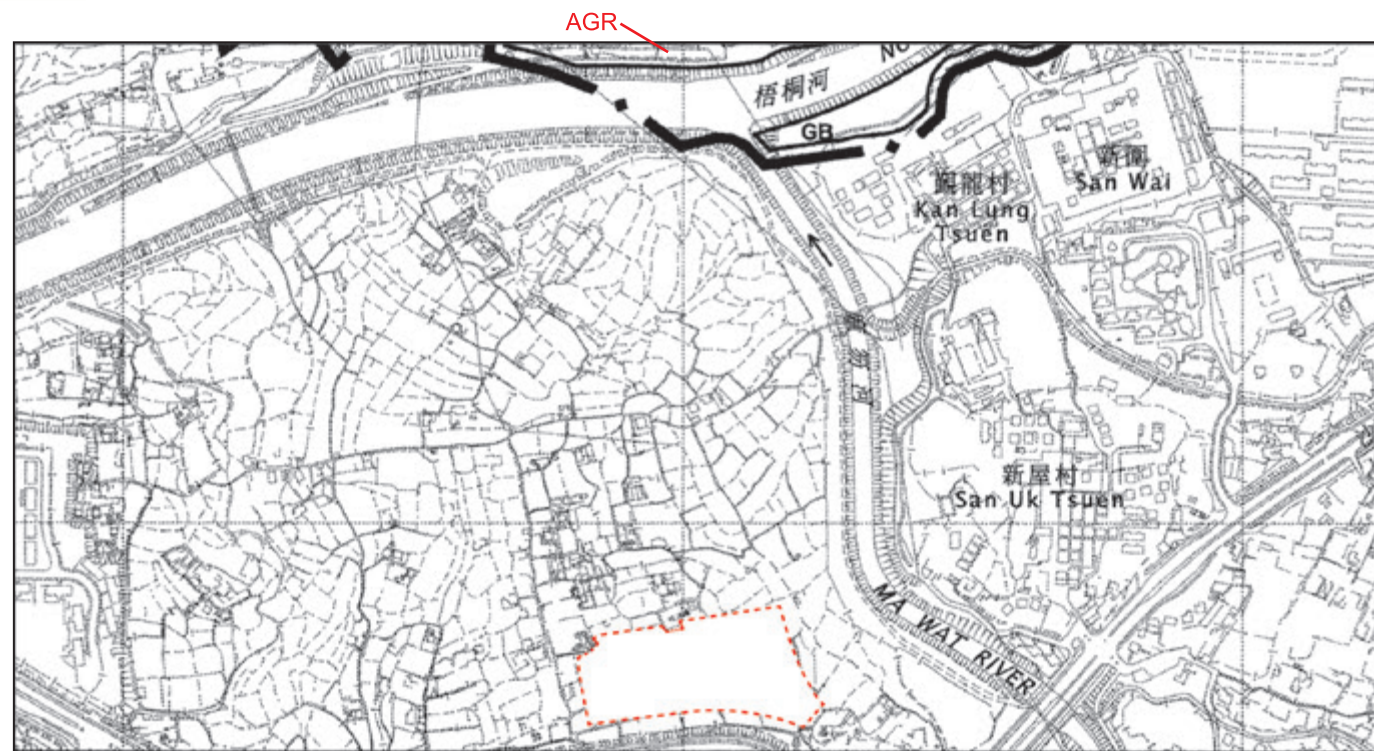
Notes :

1. The last updated Outline Zoning Plan and the attached schedule as at the date of printing of the sales brochure is available for free inspection at the sales office during opening hours.
2. The Vendor also advises prospective purchasers to conduct an on-site visit for a better understanding of the development site, its surrounding environment and the public facilities nearby.
3. The plan may show more than the area required under the Residential Properties (First-hand Sales) Ordinance due to technical reason that the boundary of the Development is irregular.
4. The plan, prepared by the Planning Department under the direction of the Town Planning Board, is reproduced with the permission of the Director of Lands. ©The Government of Hong Kong SAR.

發展項目的位置
Location of the Development

比例尺 SCALE
米 metres 0 100 200 300 400 500

8 關乎發展項目的分區計劃大綱圖等 OUTLINE ZONING PLAN ETC. RELATING TO THE DEVELOPMENT



摘錄自2017年12月15日刊憲之恐龍坑分區計劃大綱核准圖，圖則編號為S/NE-HLH/11。
Adopted from the Approved Hung Lung Hang Outline Zoning Plan, Plan No. S/NE-HLH/11, gazetted on 15th December 2017.

圖例 NOTATION

地帶 ZONES

AGR	農業 AGRICULTURE
GB	綠化地帶 GREEN BELT

其他 MISCELLANEOUS

— ◆ —	規劃範圍界線 BOUNDARY OF PLANNING SCHEME
-------	------------------------------------

有關分區計劃大綱圖並不覆蓋本空白範圍
This blank area falls outside the coverage of the relevant Outline Zoning Plan

發展項目的位置
Location of the Development

比例尺 SCALE
米 metres 0 100 200 300 400 500

備註：
因技術性問題，此分區計劃大綱圖所顯示的範圍超過《一手住宅物業銷售條例》的規定。

Note:
Due to technical reasons, this outline zoning plan has shown more than the area required under the Residential Properties (First-hand Sales) Ordinance.