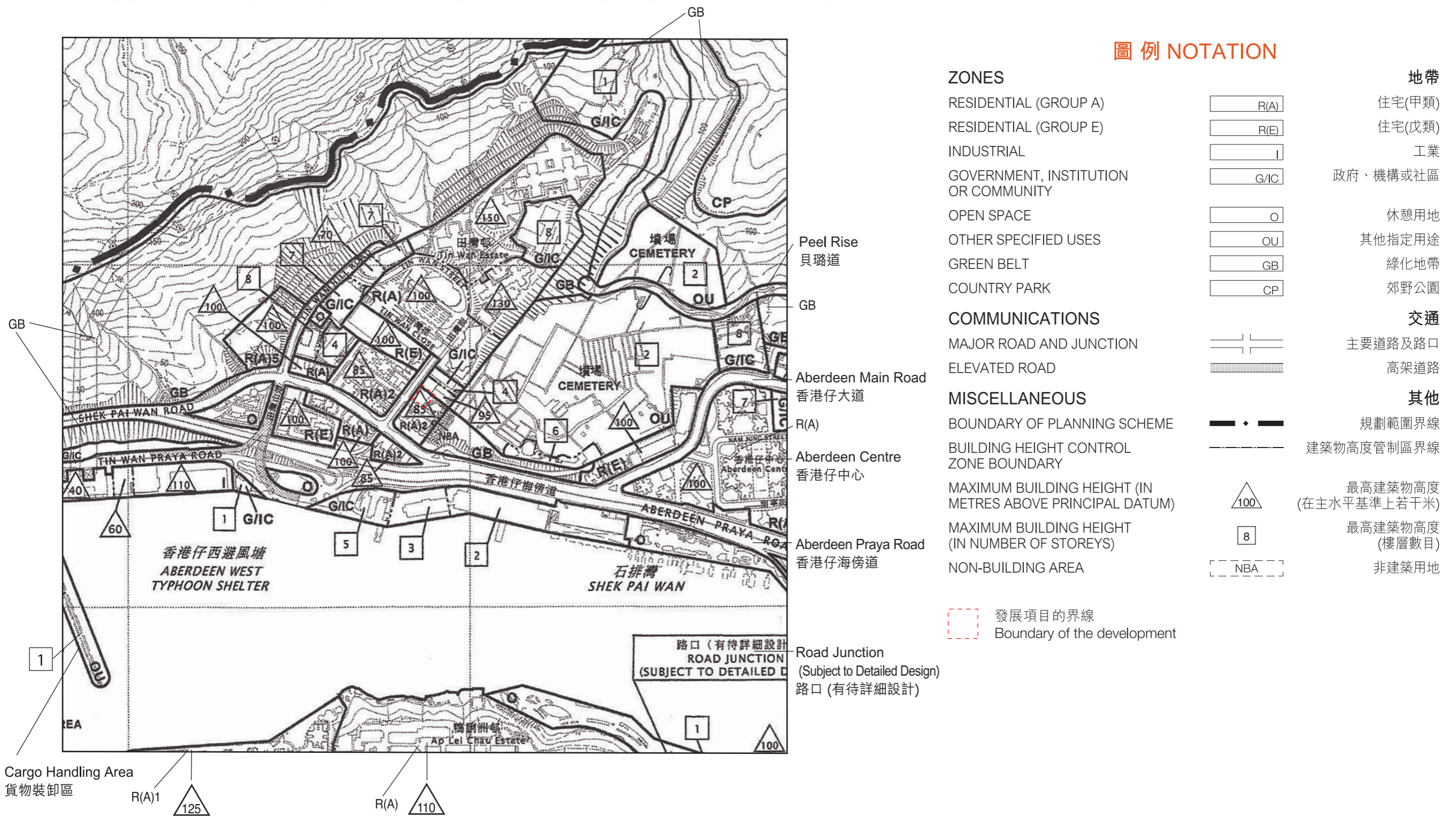


# 08 關乎發展項目的分區計劃大綱圖等

## OUTLINE ZONING PLAN ETC. RELATING TO THE DEVELOPMENT

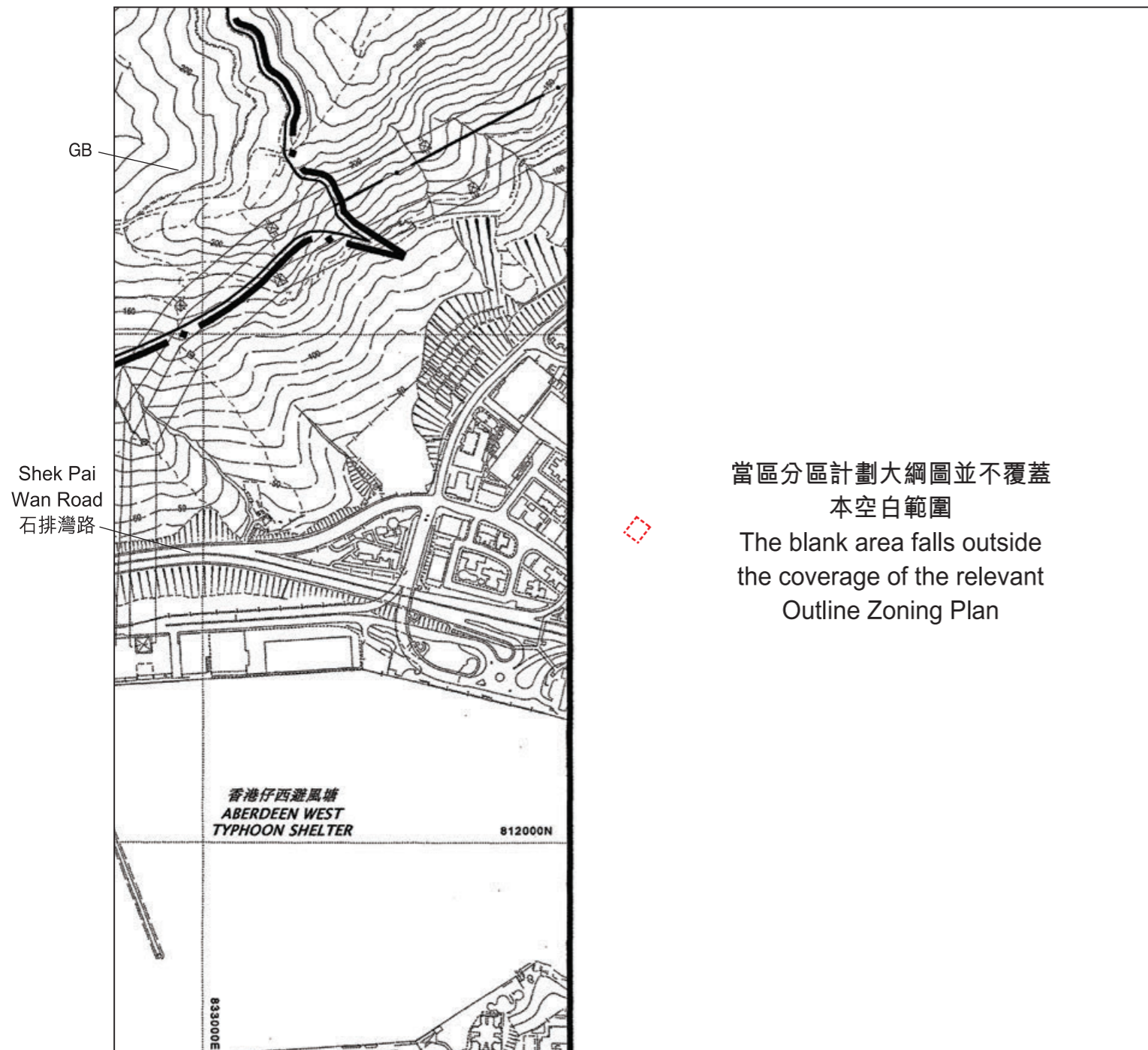


摘錄自2018年8月31日刊憲之香港仔及鴨脷洲(港島規劃區第15及16區)分區計劃大綱核准圖，圖則編號為S/H15/33，經修正處理。  
 Extracted from approved Aberdeen and Ap Lei Chau (HPA 15 & 16) Outline Zoning Plan No. S/H15/33, gazetted on 31st August 2018, with adjustments where necessary.

備註：由於技術原因，此分區計劃大綱圖可能顯示多於《一手住宅物業銷售條例》所要求顯示的範圍。  
 Note: The outline zoning plan may show more than the area required under the Residential Properties (First-hand Sales) Ordinance due to technical reason.

# 08 關乎發展項目的分區計劃大綱圖等

## OUTLINE ZONING PLAN ETC. RELATING TO THE DEVELOPMENT



當區分區計劃大綱圖並不覆蓋  
本空白範圍  
The blank area falls outside  
the coverage of the relevant  
Outline Zoning Plan

### 圖例 NOTATION

#### ZONES

GREEN BELT



#### 地帶

綠化地帶

#### MISCELLANEOUS

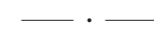
BOUNDARY OF PLANNING SCHEME



#### 其他

規劃範圍界線

BOUNDARY OF COUNTRY PARK



郊野公園界線

發展項目的界線  
Boundary of the development

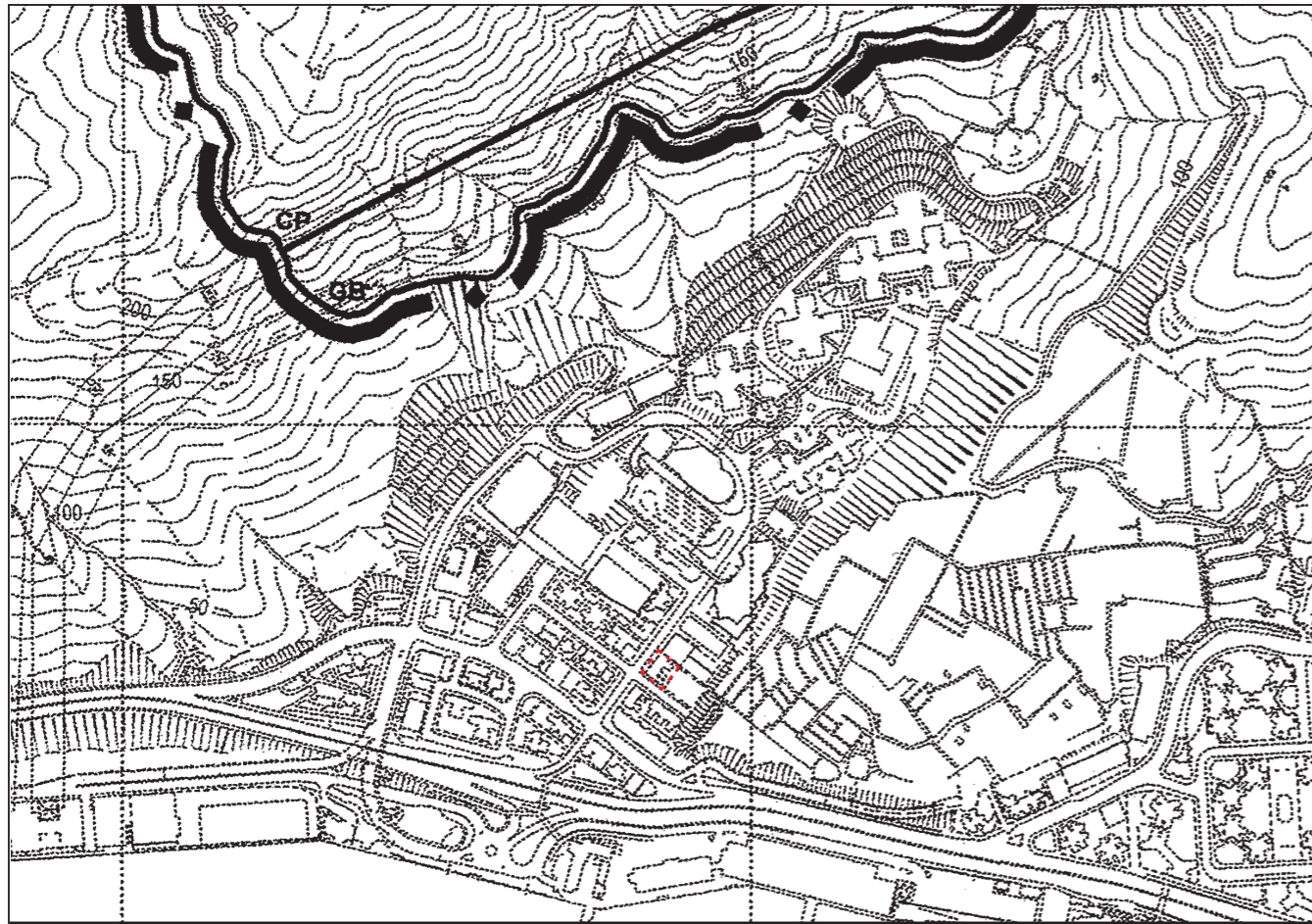
比例尺 SCALE: 0 100 200 300 400 500M/米

摘錄自2024年3月22日刊憲之薄扶林(港島規劃區第10區)分區計劃大綱草圖，圖則編號為S/H10/22，經修正處理。  
Extracted from the draft Pok Fu Lam (HPA 10) Outline Zoning Plan No. S/H10/22, gazetted on 22nd March 2024, with adjustments where necessary.

備註：由於技術原因，此分區計劃大綱草圖可能顯示多於《一手住宅物業銷售條例》所要求顯示的範圍。  
Note: This draft outline zoning plan may show more than the area required under the Residential Properties (First-hand Sales) Ordinance due to technical reasons.

# 08 關乎發展項目的分區計劃大綱圖等

## OUTLINE ZONING PLAN ETC. RELATING TO THE DEVELOPMENT




### 圖例 NOTATION

#### ZONES

GREEN BELT



COUNTRY PARK



#### MISCELLANEOUS

BOUNDARY OF PLANNING SCHEME



發展項目的界線

Boundary of the development



#### 地帶

綠化地帶

郊野公園

#### 其他

規劃範圍界線

摘錄自2018年4月6日刊憲之山頂區(港島規劃區第14區)分區計劃大綱核准圖，圖則編號為S/H14/13，經修正處理。  
 Extracted from approved The Peak Area (HPA 14) Outline Zoning Plan No. S/H14/13, gazetted on 6th April, 2018, with adjustments where necessary.

備註：由於技術原因，此分區計劃大綱圖可能顯示多於《一手住宅物業銷售條例》所要求顯示的範圍。  
 Note: The outline zoning plan may show more than the area required under the Residential Properties (First-hand Sales) Ordinance due to technical reason.

當區分區計劃大綱圖並不覆蓋本空白範圍  
 The blank area falls outside the coverage of the relevant Outline Zoning Plan