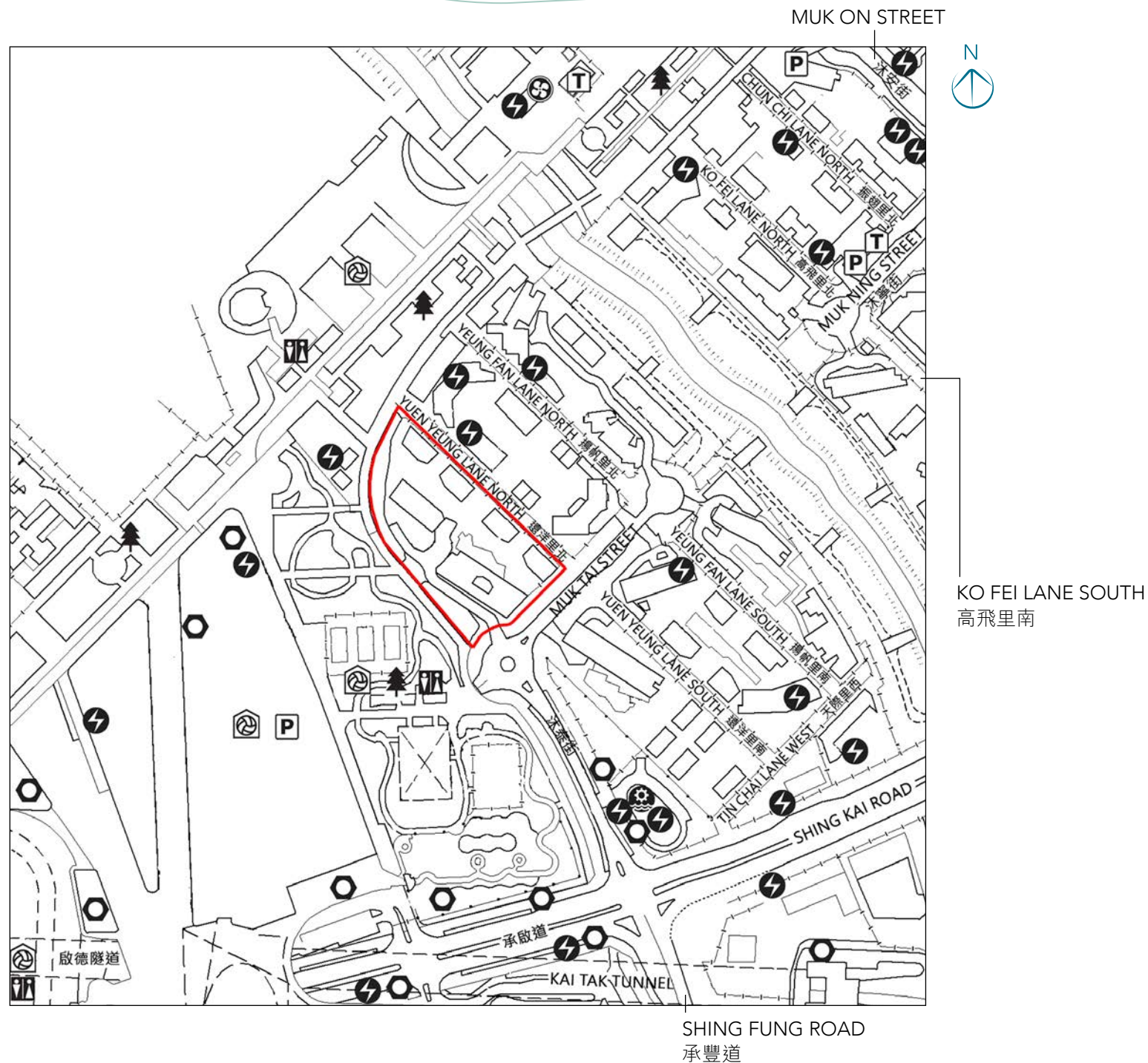









6 發展項目的所在位置圖 LOCATION PLAN OF THE DEVELOPMENT



圖例 NOTATION

-  發電廠(包括電力分站)
Power plant (including electricity sub-stations)
-  公眾停車場(包括貨車停泊處)
Public carpark (including lorry park)
-  公共交通總站(包括鐵路車站)
Public transport terminal (including rail station)
-  公用事業設施裝置
Public utility installation
-  污水處理廠及設施
Sewage treatment works and facilities
-  香港鐵路通風井
Ventilation shaft for the Mass Transit Railway
-  公園
Public park
-  公廁
Public convenience
-  體育設施(包括運動場及游泳池)
Sports facilities (including sports ground and swimming pool)
-  發展項目的位置
Location of the Development

此所在位置圖摘錄自地政總署測繪處於2025年10月23日出版之數碼地形圖，圖幅編號T11-NE-A及T11-NE-C，並在有需要處經修正處理。

This location plan is adopted from part of the Digital Topographic Map Nos. T11-NE-A and T11-NE-C dated 23rd October 2025 from the Survey and Mapping Office of Lands Department. Adjustment is made where necessary.

地圖由空間數據共享平台提供，香港特別行政區政府為知識產權擁有人。
The map is provided by the CSDI Portal and intellectual property rights are owned by the Government of the HKSAR.

備註：因技術性問題，此所在位置圖所顯示的範圍超過《一手住宅物業銷售條例》的規定。

Note: Due to technical reasons, this location plan has shown more than the area required under the Residential Properties (First-hand Sales) Ordinance.

比例尺 Scale 0米(m) 250米(m)