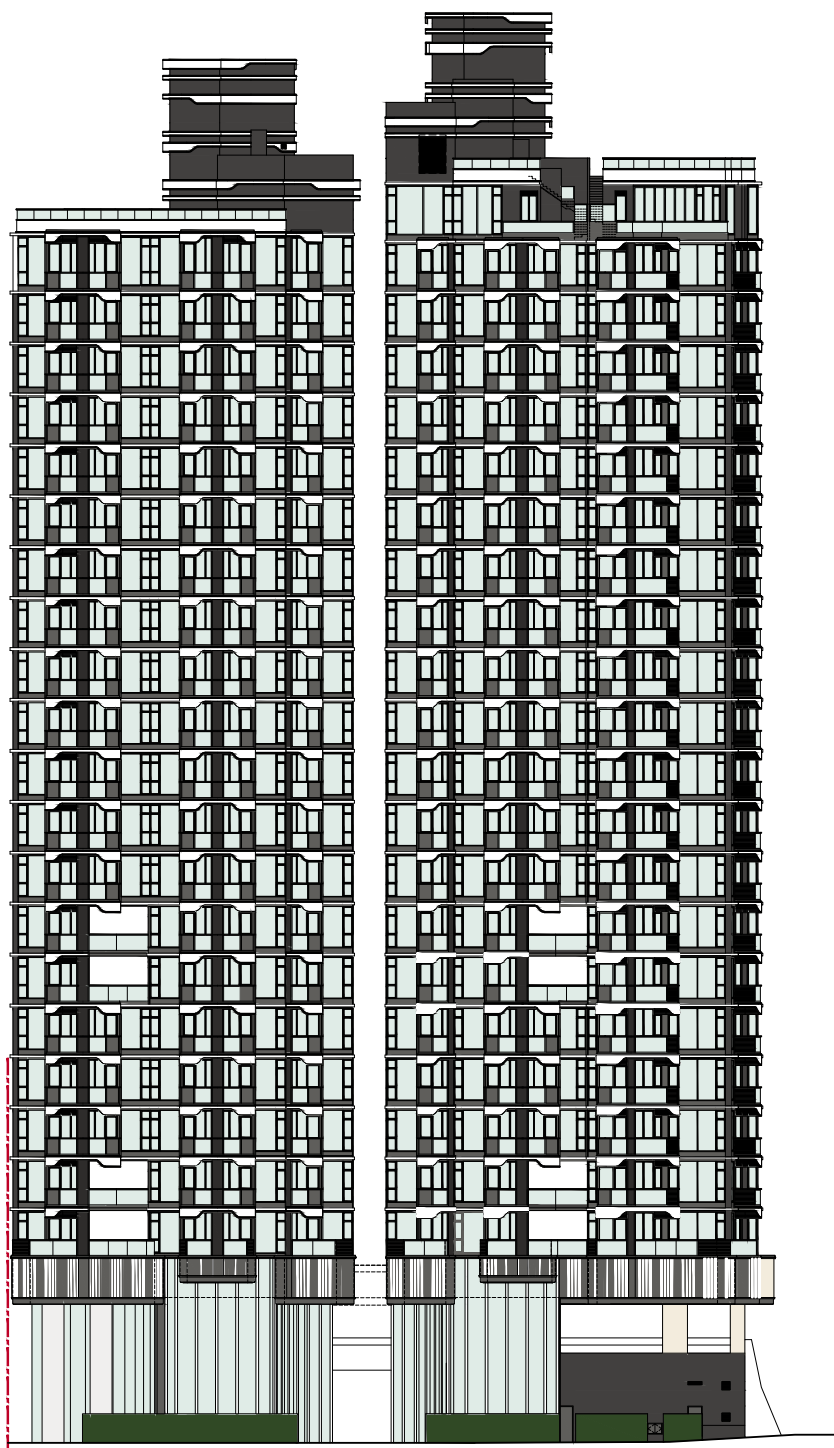


B座  
BLOCK B

A座  
BLOCK A



立面圖1  
Elevation Plan 1

發展項目的認可人士已證明本立面圖所顯示的立面：

1. 以2024年11月12日的情況為準的發展項目的經批准的建築圖則為基礎擬備；及
2. 大致上與該項目的外觀一致。

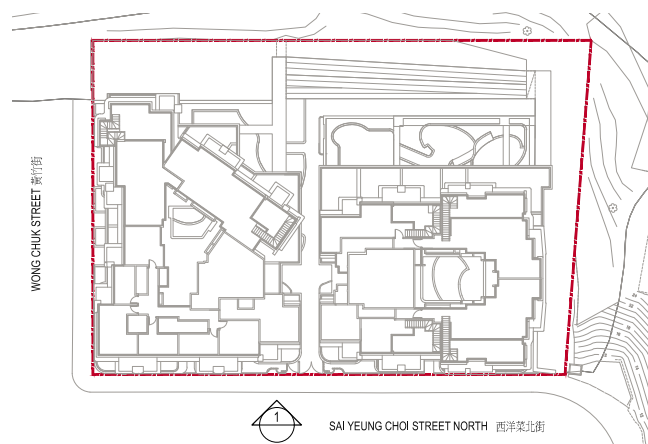
Authorized Person for the Development has certified that the elevations shown on these plans:

1. are prepared on the basis of the approved building plans for the Development as of 12th November 2024; and
2. are in general accordance with the outward appearance of the Development.

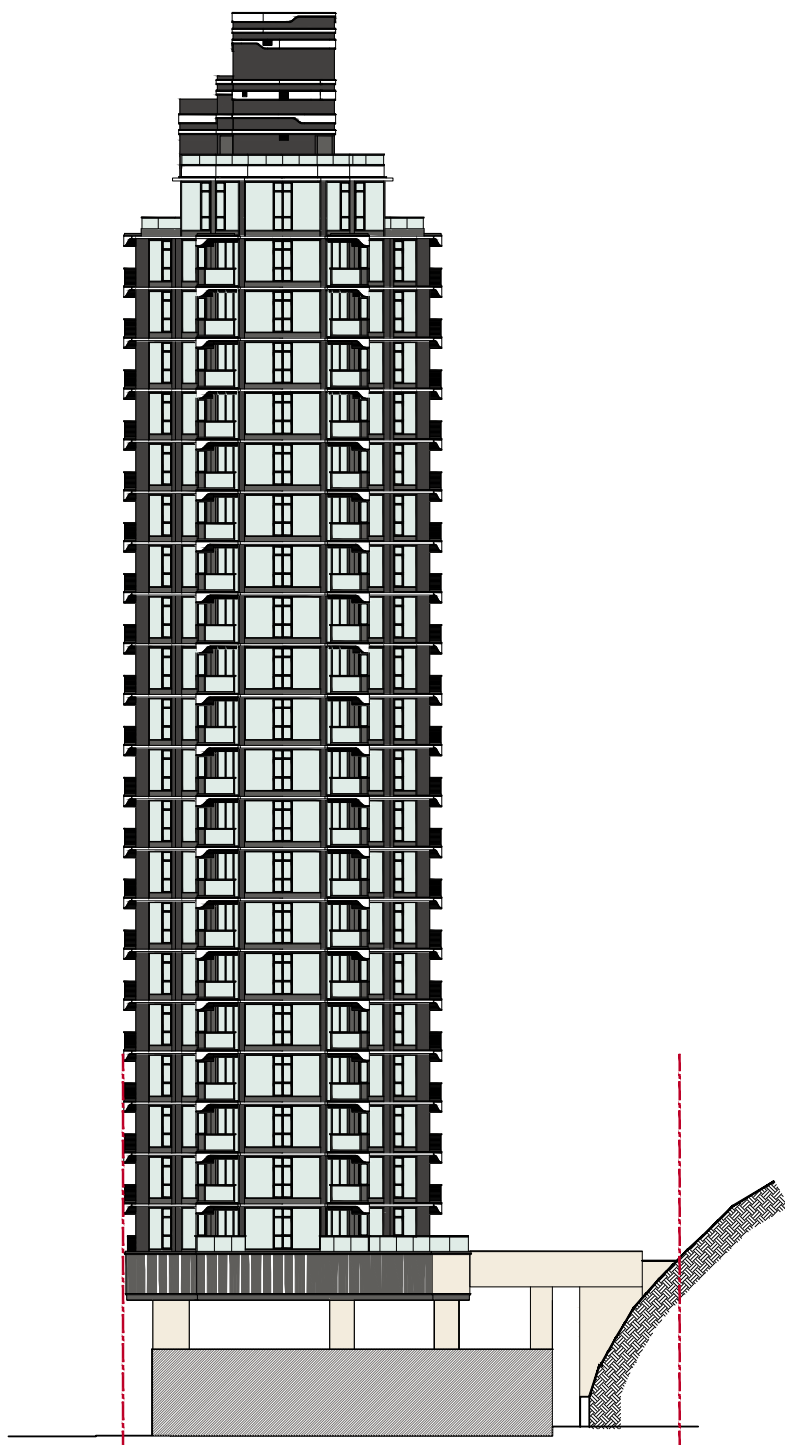
## 圖例 Legend

- 發展項目的界線  
Boundary of the Development

## 索引圖 Key Plan



A座  
BLOCK A



立面圖2  
Elevation Plan 2

發展項目的認可人士已證明本立面圖所顯示的立面：

1. 以2024年11月12日的情況為準的發展項目的經批准的建築圖則為基礎擬備；及
2. 大致上與該項目的外觀一致。

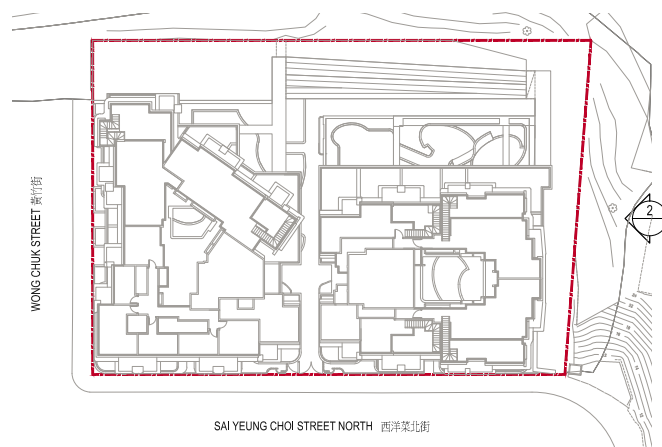
Authorized Person for the Development has certified that the elevations shown on these plans:

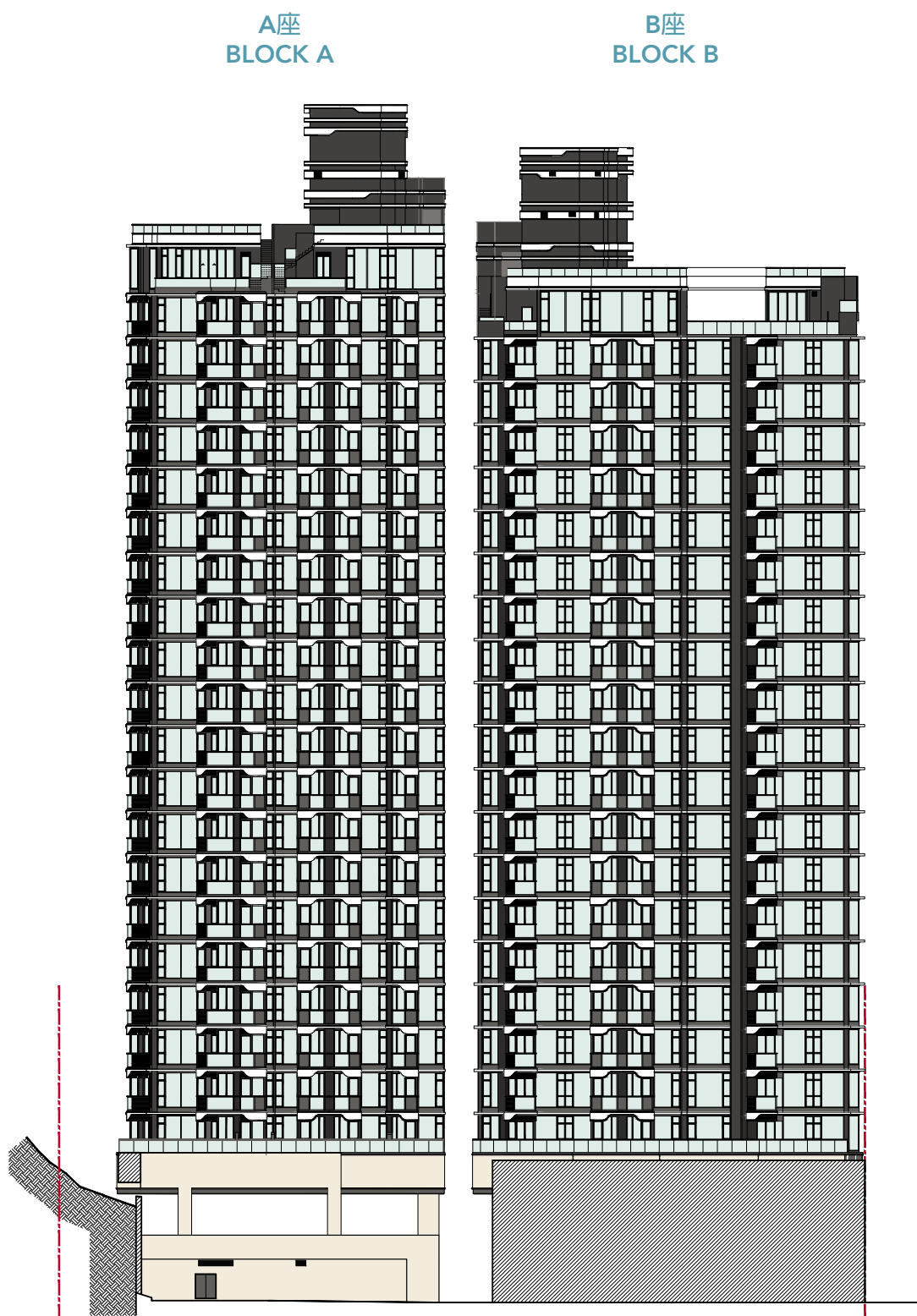
1. are prepared on the basis of the approved building plans for the Development as of 12th November 2024; and
2. are in general accordance with the outward appearance of the Development.

## 圖例 Legend

- 發展項目的界線  
Boundary of the Development

索引圖 Key Plan





立面圖3  
Elevation Plan 3

發展項目的認可人士已證明本立面圖所顯示的立面：

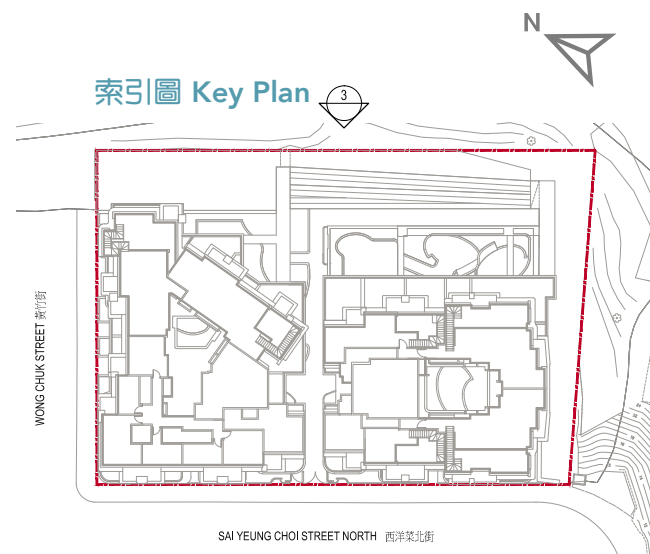
1. 以2024年11月12日的情況為準的發展項目的經批准的建築圖則為基礎擬備；及
2. 大致上與該項目的外觀一致。

Authorized Person for the Development has certified that the elevations shown on these plans:


1. are prepared on the basis of the approved building plans for the Development as of 12th November 2024; and
2. are in general accordance with the outward appearance of the Development.

## 圖例 Legend

- 發展項目的界線  
Boundary of the Development



B座  
BLOCK B



立面圖4  
Elevation Plan 4

發展項目的認可人士已證明本立面圖所顯示的立面：

1. 以2024年11月12日的情況為準的發展項目的經批准的建築圖則為基礎擬備；及
2. 大致上與該項目的外觀一致。

Authorized Person for the Development has certified that the elevations shown on these plans:

1. are prepared on the basis of the approved building plans for the Development as of 12th November 2024; and
2. are in general accordance with the outward appearance of the Development.

## 圖例 Legend

- 發展項目的界線  
Boundary of the Development

索引圖 Key Plan

