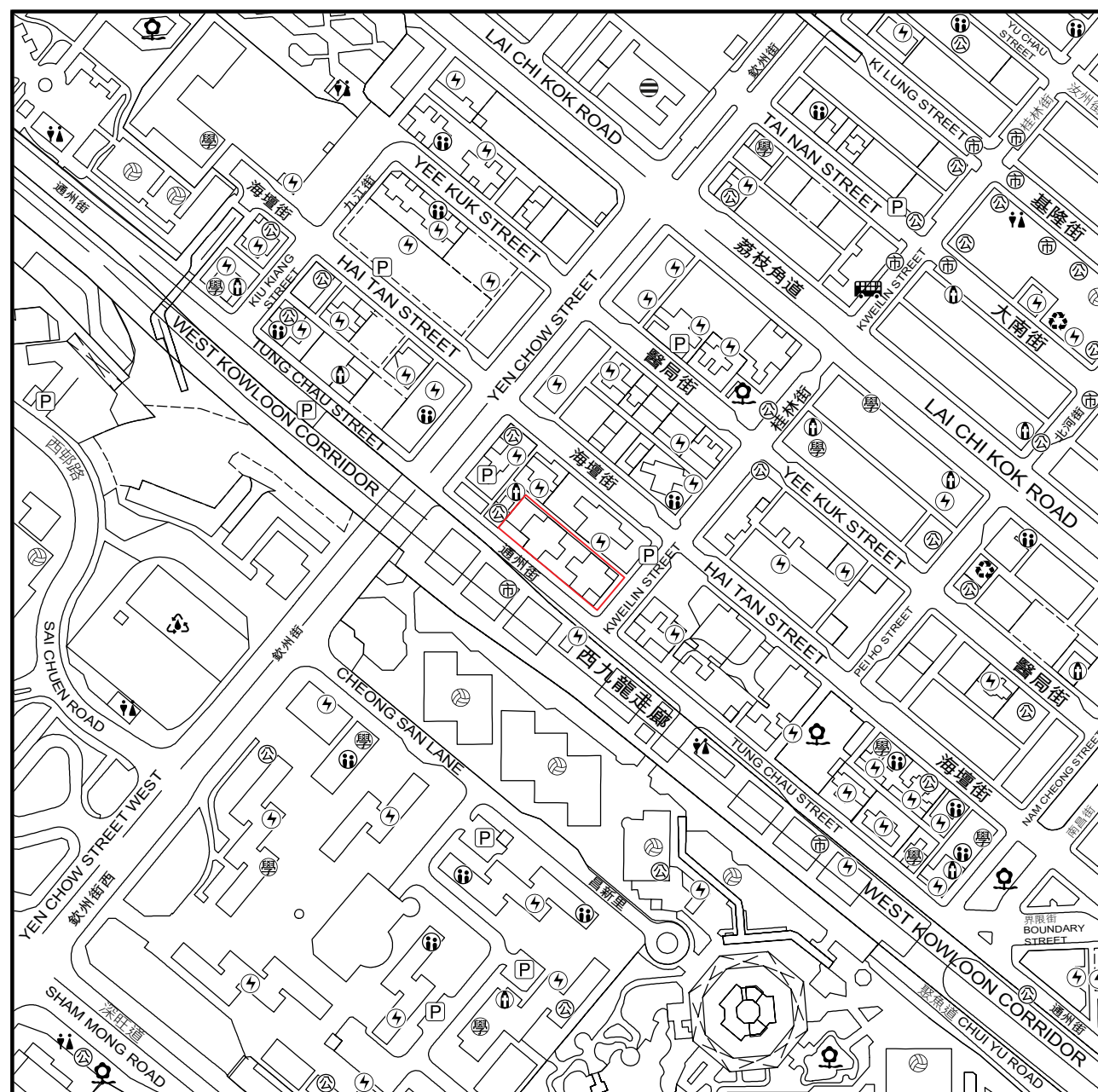

















6 發展項目的所在位置圖 LOCATION PLAN OF THE DEVELOPMENT



圖例 NOTATION

-  發電廠(包括電力分站)
Power plant (including electricity sub-stations)
-  公眾停車場(包括貨車停泊處)
Public carpark (including lorry park)
-  公廁
Public convenience
-  公用事業設施裝置
Public utility installation
-  宗教場所(包括教堂、廟宇及祠堂)
Religious institution (including church, temple and Tsz Tong)
-  學校(包括幼稚園)
School (including kindergarten)
-  社會福利設施(包括老人中心及弱智人士護理院)
Social welfare facilities (including elderly centre and home for the mentally disabled)
-  公園
Public park
-  體育設施(包括運動場及游泳池)
Sports facilities (including sports ground and swimming pool)
-  市場(包括濕貨市場及批發市場)
Market (including wet market and wholesale market)
-  垃圾收集站
Refuse collection point
-  警署
Police station
-  污水處理廠及設施
Sewage treatment works and facilities
-  公共交通總站(包括鐵路車站)
Public Transport Terminal (Including Rail Station)
-  發展項目的位置
Location of the Development

此所在位置圖摘錄自地政總署測繪處出版於2025年4月12日及2025年5月8日之數碼地形圖，圖幅編號分別為T11-NW-B及T11-NW-D，並在有需要處經修正處理。

This location plan is adopted from part of the Digital Topographic Maps of Nos. T11-NW-B & T11-NW-D both dated 12th April 2025 and 8th May 2025, from Survey and Mapping Office of Lands Department. Adjustment is made where necessary.

地圖由空間數據共享平台提供，香港特別行政區政府為知識產權擁有人。

The Map is provided by the CSDI Portal and the intellectual property rights are owned by the Government of the HKSAR.

比例尺 Scale  0米(m) 250米(m)

備註： 1. 因技術性問題，此所在位置圖顯示的範圍超過《一手住宅物業銷售條例》的規定。
2. 賣方建議準買家到發展項目作實地考察，以對發展項目、其周邊地區環境及附近的公共設施有較佳了解。

Notes: 1. Due to technical reasons, this location plan has shown more than the area required under the Residential Properties (First-hand Sales) Ordinance.
2. The Vendor advises prospective purchasers to conduct an on-site visit for a better understanding of the Development, its surrounding environment and the public facilities nearby.