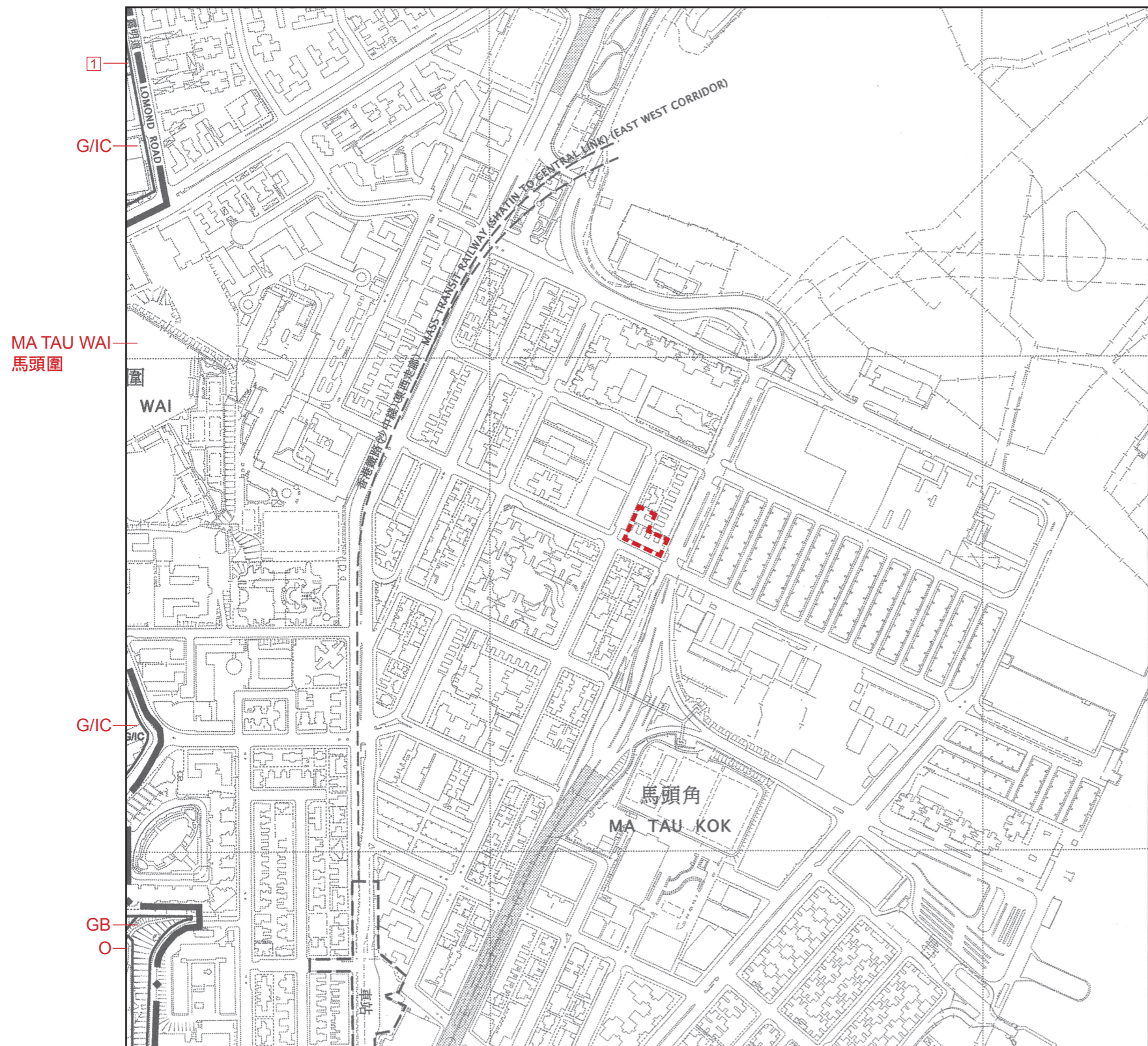





8 OUTLINE ZONING PLAN RELATING TO THE DEVELOPMENT

8 關於發展項目的分區計劃大綱圖



NOTATION 圖例




ZONE 地帶


-  Government, Institution or Community
政府、機構或社區
-  Open Space
休憩用地
-  Green Belt
綠化地帶

COMMUNICATIONS 交通

-  Major Road and Junction
主要道路及路口

MISCELLANEOUS 其他

-  Boundary of Planning Scheme
規劃範圍界線
-  Building Height Control Zone Boundary
建築物高度管制界線
-  Maximum Building Height (in number of storeys)
最高建築物高度 (樓層數目)

 Location of the development
發展項目的位置



Scale: 0M/米 500M/米
比例

Excerpt from the Approved Ho Man Tin (Kowloon Planning Areas No.6 & 7) Outline Zoning Plan, Plan No. S/K7/24, gazetted on 18 September 2015.

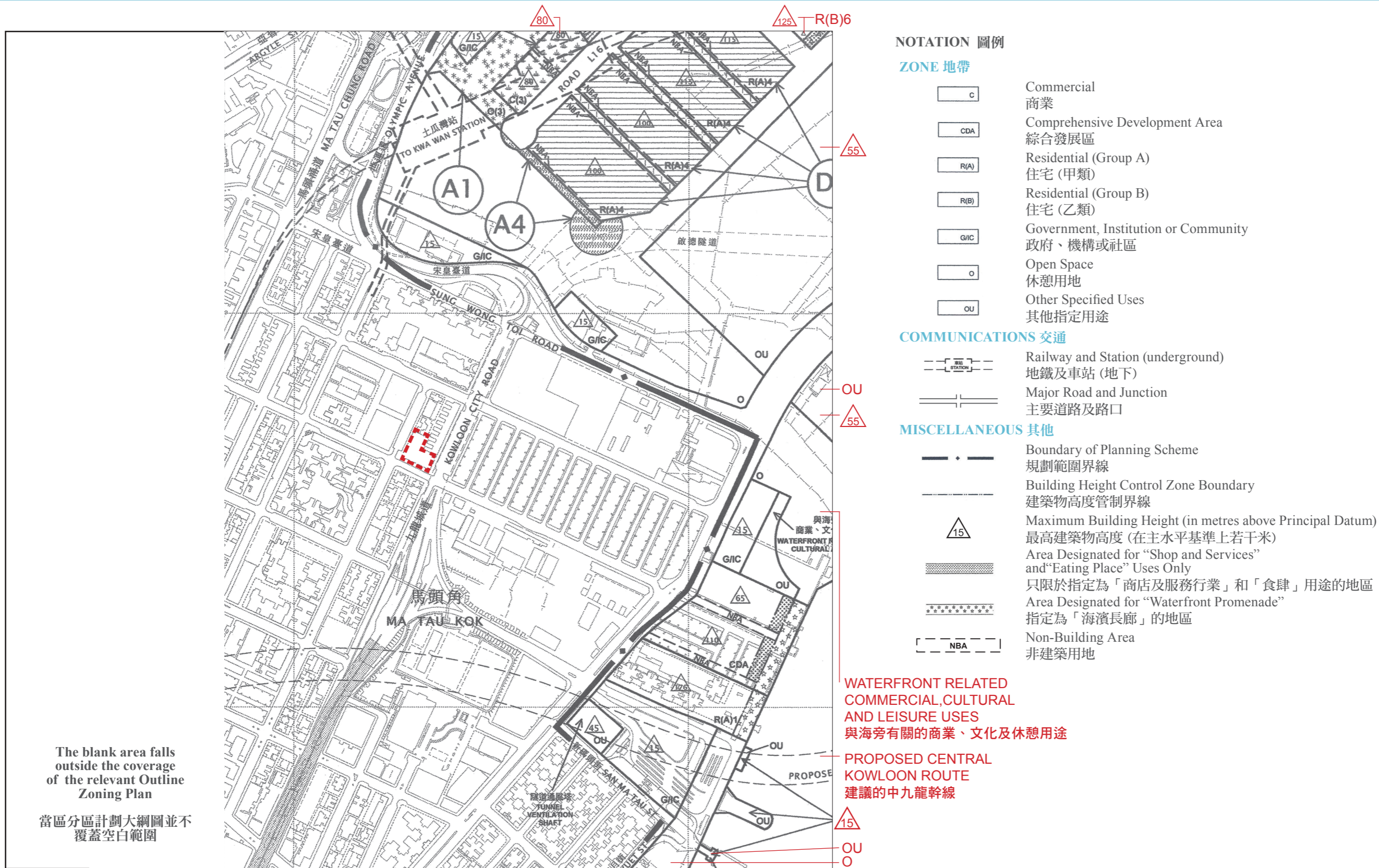
摘錄自2015年9月18日刊憲之何文田(九龍規劃區第6及7區)分區計劃大綱核准圖，圖則編號為S/K7/24。

Note:
Due to technical reasons, this outline zoning plan has shown more than the area required under the Residential Properties (First-hand Sales) Ordinance.

備註：
因技術原因，此分區計劃大綱圖所顯示的範圍多於《一手住宅物業銷售條例》的規定。

8 OUTLINE ZONING PLAN RELATING TO THE DEVELOPMENT

8 關於發展項目的分區計劃大綱圖



Location of the development
發展項目的位置

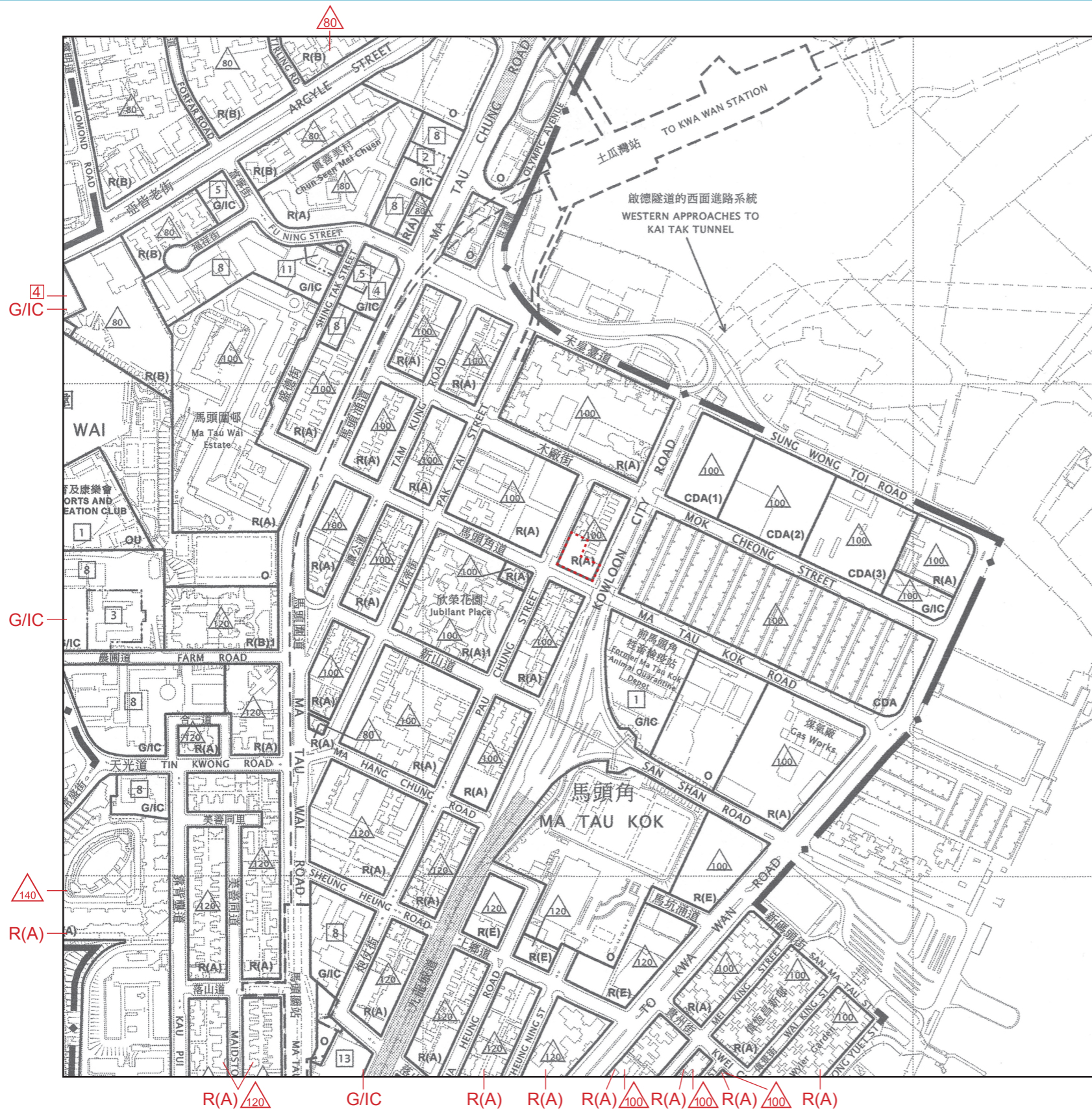


Scale: 0M/米 500M/米
比例

Excerpt from the Draft Kai Tak (Kowloon Planning Area No.22) Outline Zoning Plan, Plan No. S/K22/5, gazetted on 17 February 2017.
摘錄自2017年2月17日刊憲之啟德(九龍規劃區第22區)分區計劃大綱草圖，圖則編號為S/K22/5。








Note:
Due to technical reasons, this outline zoning plan has shown more than the area required under the Residential Properties (First-hand Sales) Ordinance.
備註:
因技術原因，此分區計劃大綱圖所顯示的範圍多於《一手住宅物業銷售條例》的規定。

8 OUTLINE ZONING PLAN RELATING TO THE DEVELOPMENT 關於發展項目的分區計劃大綱圖






NOTATION 圖例





ZONE 地帶


-  Comprehensive Development Area
綜合發展區
-  Residential (Group A)
住宅 (甲類)
-  Residential (Group B)
住宅 (乙類)
-  Residential (Group E)
住宅 (戊類)
-  Government, Institution or Community
政府、機構或社區
-  Open Space
休憩用地
-  Other Specified Uses
其他指定用途

COMMUNICATIONS 交通

-  Railway and Station (underground)
地鐵及車站 (地下)
-  Major Road and Junction
主要道路及路口
-  Elevated Road
高架道路

MISCELLANEOUS 其他

-  Boundary of Planning Scheme
規劃範圍界線
-  Building Height Control Zone Boundary
建築物高度管制界線
-  Maximum Building Height (in metres above Principal Datum)
最高建築物高度 (在主水平基準上若干米)
-  Maximum Building Height (in number of storeys)
最高建築物高度 (樓層數目)

 Location of the development
發展項目的位置

Scale:  0M/米 500M/米
比例

Excerpt from the Approved Ma Tau Kok (Kowloon Planning Area No.10) Outline Zoning Plan, Plan No. S/K10/22, gazetted on 15 April 2016.

摘錄自2016年4月15日刊憲之馬頭角(九龍規劃區第10區)分區計劃大綱核准圖，圖則編號為S/K10/22。

Note:
Due to technical reasons, this outline zoning plan has shown more than the area required under the Residential Properties (First-hand Sales) Ordinance.

備註:
因技術原因，此分區計劃大綱圖所顯示的範圍多於《一手住宅物業銷售條例》的規定。