


7 發展項目的鳥瞰照片 AERIAL PHOTOGRAPH OF THE DEVELOPMENT




摘錄自地政總署測繪處於2024年3月8日在啟德6,000呎飛行高度拍攝之鳥瞰照片，編號為E218544C。
Adopted from part of the aerial photograph taken by the Survey and Mapping Office of Lands Department at a flying height of 6,000 feet in Kai Tak. Photo No. E218544C, dated 8th March 2024.

備註：因技術性問題，此鳥瞰照片所顯示的範圍超過《一手住宅物業銷售條例》的規定。
Note: Due to technical reasons, this aerial photograph has shown more than the area required under the Residential Properties (First-hand Sales) Ordinance.

● 發展項目的位置
Location of the Development

7 發展項目的鳥瞰照片 AERIAL PHOTOGRAPH OF THE DEVELOPMENT



關乎發展項目的鳥瞰照片並不覆蓋本空白範圍
This blank area falls outside the coverage of aerial photograph of the development

摘錄自地政總署測繪處於2025年1月7日在啟德3,000呎飛行高度拍攝之鳥瞰照片，編號為E248434C。
Adopted from part of the aerial photograph taken by the Survey and Mapping Office of Lands Department at a flying height of 3,000 feet in Kai Tak. Photo No. E248434C, dated 7th January 2025.


備註：因技術性問題，此鳥瞰照片所顯示的範圍超過《一手住宅物業銷售條例》的規定。
Note: Due to technical reasons, this aerial photograph has shown more than the area required under the Residential Properties (First-hand Sales) Ordinance.

● 發展項目的位置
Location of the Development

香港特別行政區政府地政總署測繪處 © 版權所有，未經許可，不得複製。
Survey and Mapping Office, Lands Department, The Government of HKSAR © Copyright reserved – reproduction by permission only.

7 發展項目的鳥瞰照片 AERIAL PHOTOGRAPH OF THE DEVELOPMENT

關乎發展項目的鳥瞰照片並不覆蓋本空白範圍
This blank area falls outside the coverage of aerial photograph of the development



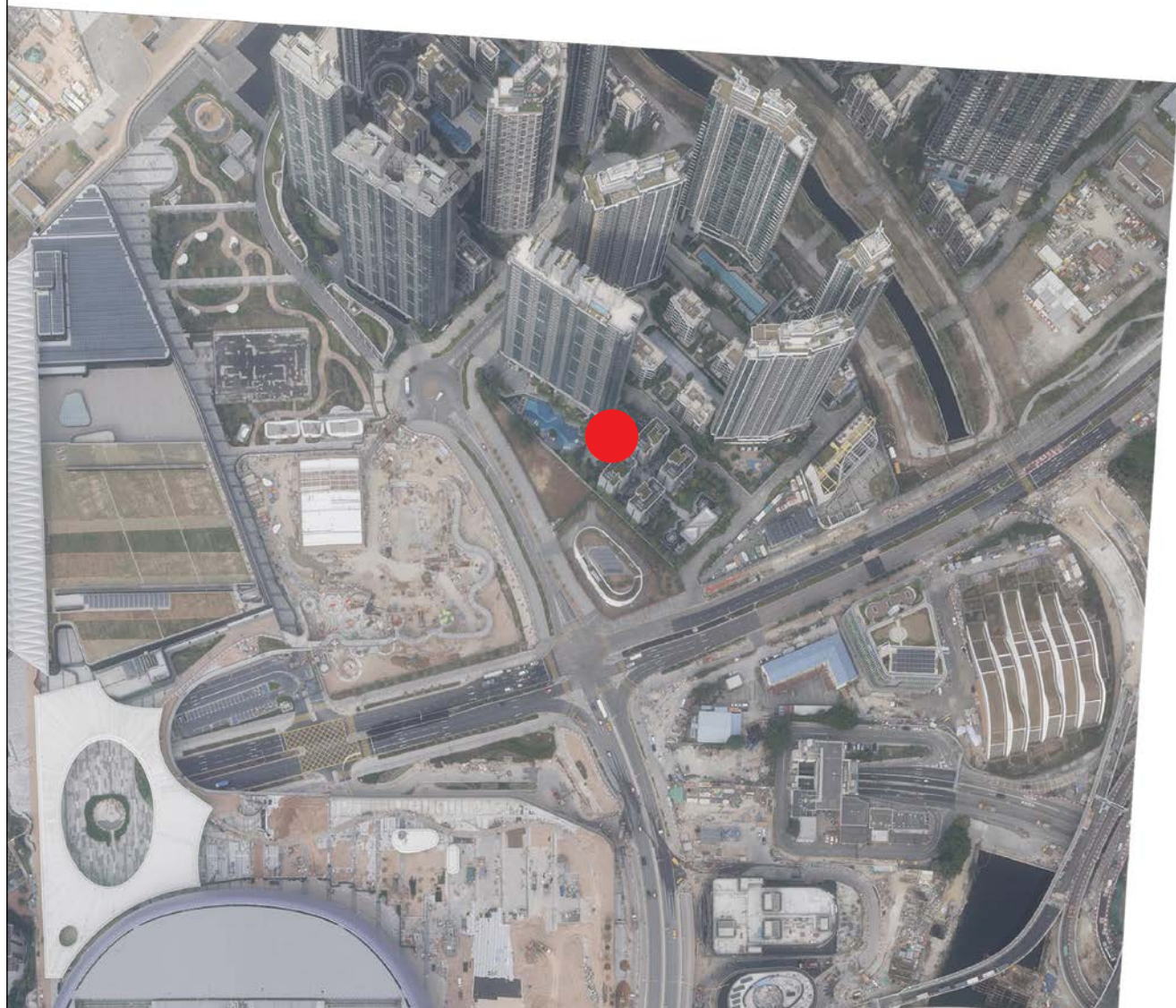
摘錄自地政總署測繪處於2025年1月7日在啟德3,000呎飛行高度拍攝之鳥瞰照片，編號為E248812C。
Adopted from part of the aerial photograph taken by the Survey and Mapping Office of Lands Department at a flying height of 3,000 feet in Kai Tak. Photo No. E248812C, dated 7th January 2025.

備註：因技術性問題，此鳥瞰照片所顯示的範圍超過《一手住宅物業銷售條例》的規定。
Note: Due to technical reasons, this aerial photograph has shown more than the area required under the Residential Properties (First-hand Sales) Ordinance.

● 發展項目的位置
Location of the Development

7 發展項目的鳥瞰照片 AERIAL PHOTOGRAPH OF THE DEVELOPMENT

關於發展項目的鳥瞰照片並不覆蓋本空白範圍
This blank area falls outside the coverage of aerial photograph of the development



摘錄自地政總署測繪處於2025年1月7日在啟德3,000呎飛行高度拍攝之鳥瞰照片，編號為E248813C。
Adopted from part of the aerial photograph taken by the Survey and Mapping Office of Lands Department at a flying height of 3,000 feet in Kai Tak. Photo No. E248813C, dated 7th January 2025.

備註：因技術性問題，此鳥瞰照片所顯示的範圍超過《一手住宅物業銷售條例》的規定。
Note: Due to technical reasons, this aerial photograph has shown more than the area required under the Residential Properties (First-hand Sales) Ordinance.

● 發展項目的位置
Location of the Development

香港特別行政區政府地政總署測繪處 © 版權所有，未經許可，不得複製。
Survey and Mapping Office, Lands Department, The Government of HKSAR © Copyright reserved – reproduction by permission only.